

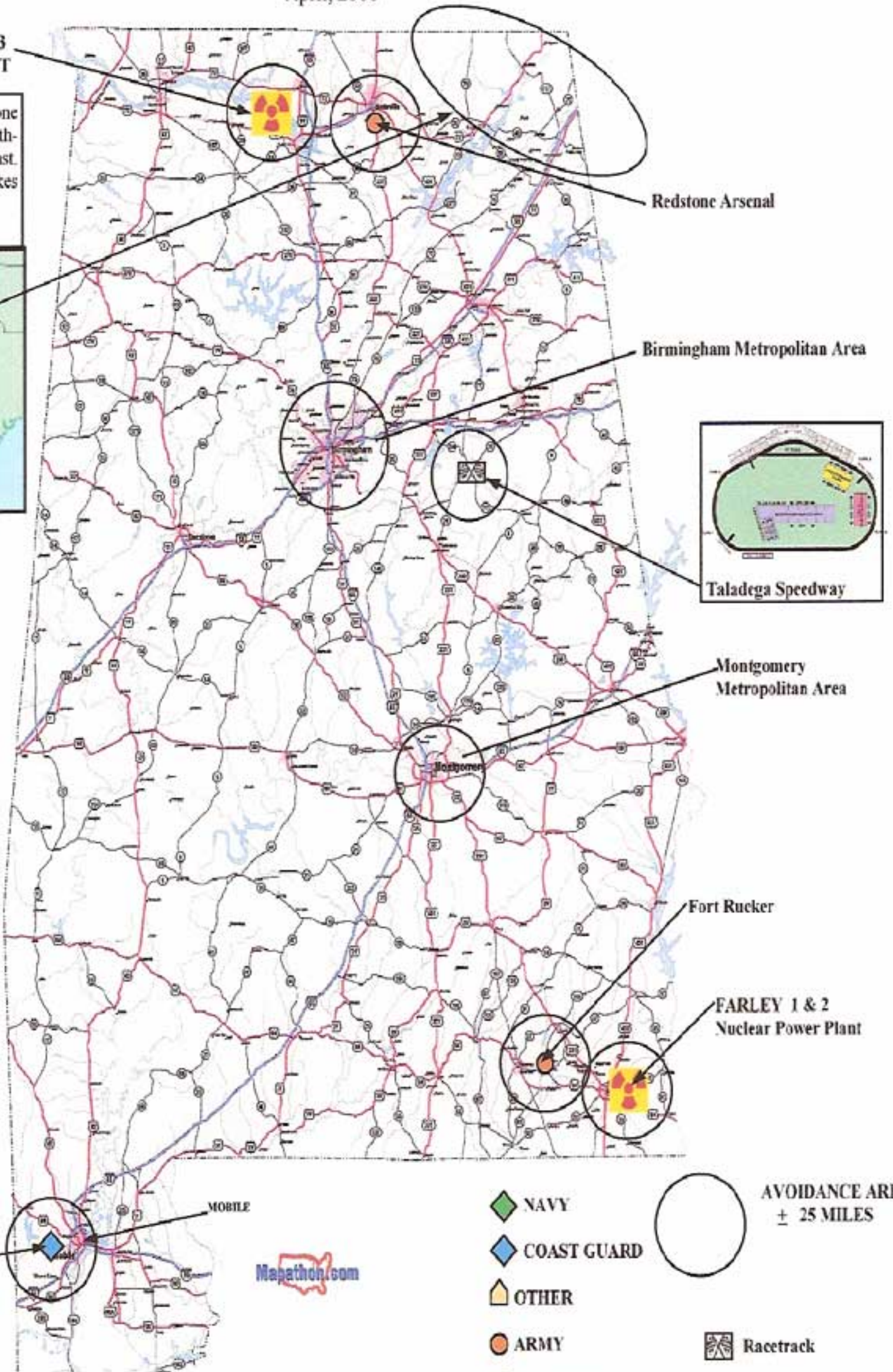
Rogue Turtle's Threat Analysis

ALABAMA

April, 2006

**BROWN'S FERRY 1, 2 & 3
NUCLEAR POWER PLANT**

Eastern Tennessee Seismic Zone is one of the most active earthquake areas in the Southeast. Small, non-damaging earthquakes occur about once a year.



Redstone Arsenal

Birmingham Metropolitan Area



Taladega Speedway

Montgomery Metropolitan Area

Fort Rucker

FARLEY 1 & 2 Nuclear Power Plant

MOBILE

Mapathon.com

- ◆ NAVY
- ◆ COAST GUARD
- ▲ OTHER
- ARMY
- AIR FORCE
- MARINES
- ☢ NUCLEAR POWER PLANT
- AVOIDANCE AREA ± 25 MILES
- ☞ Racetrack

See Legend for target symbols. Other targets may not be named but represent local areas of concern. During certain special events, such as sports events, races, or any gathering of large numbers of people, care must be taken to avoid these areas. Political areas, such as State Capitols are also areas to avoid. Military convoys and emergency vehicles will have the right-of-way and your travel around these areas may be restricted.

LEGEND

Rogue Turtle's Threat Analysis

ALASKA

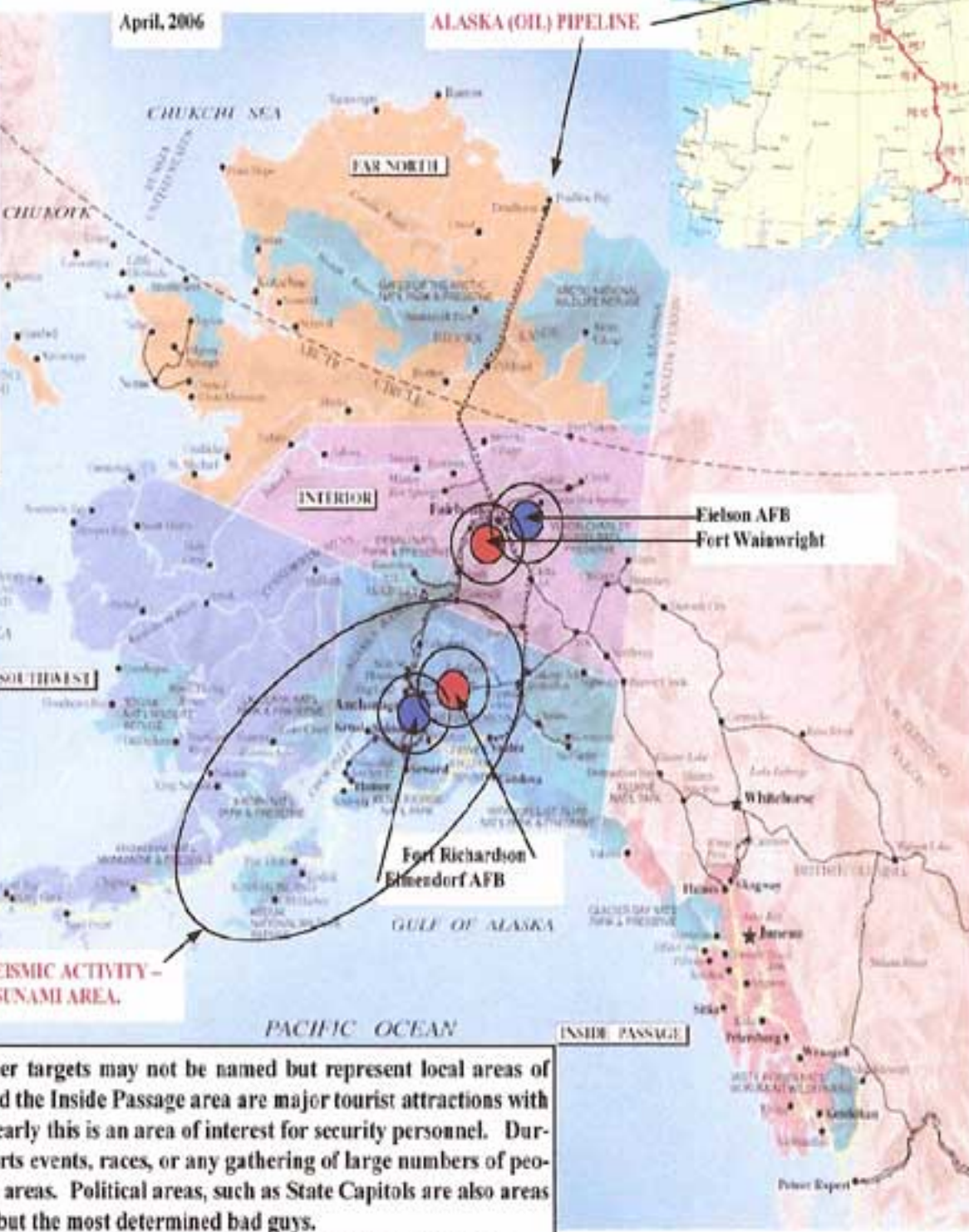


<http://www.toursaver.com/alaska-maps.php>

Historically Active Alaskan Volcanoes

• Volcanoes monitored by the Alaska Volcano Observatory

WARNING: There are 40 active volcanoes in the State of Alaska. The chart above points out their location along the Aleutian Chain.



LEGEND

- NAVY
- COAST GUARD
- OTHER
- ARMY
- AIR FORCE
- MARINES
- NUCLEAR POWER PLANT
- AVOIDANCE AREA ± 25 MILES

WARNING: ACTIVE SEISMIC ACTIVITY - EARTHQUAKE AND TSUNAMI AREA.

See Legend for target symbols. Other targets may not be named but represent local areas of concern. For example, Anchorage and the Inside Passage area are major tourist attractions with millions of visitors each year. This clearly this is an area of interest for security personnel. During certain special events, such as sports events, races, or any gathering of large numbers of people, care must be taken to avoid these areas. Political areas, such as State Capitols are also areas to avoid. Cold weather will deter all but the most determined bad guys.

NOTE: During crisis periods, military convoys and emergency vehicles will have the right-of-way and your travel around these areas may be restricted. Feel free to add targets to your map.

Rogue Turtle's Threat Analysis

ARIZONA


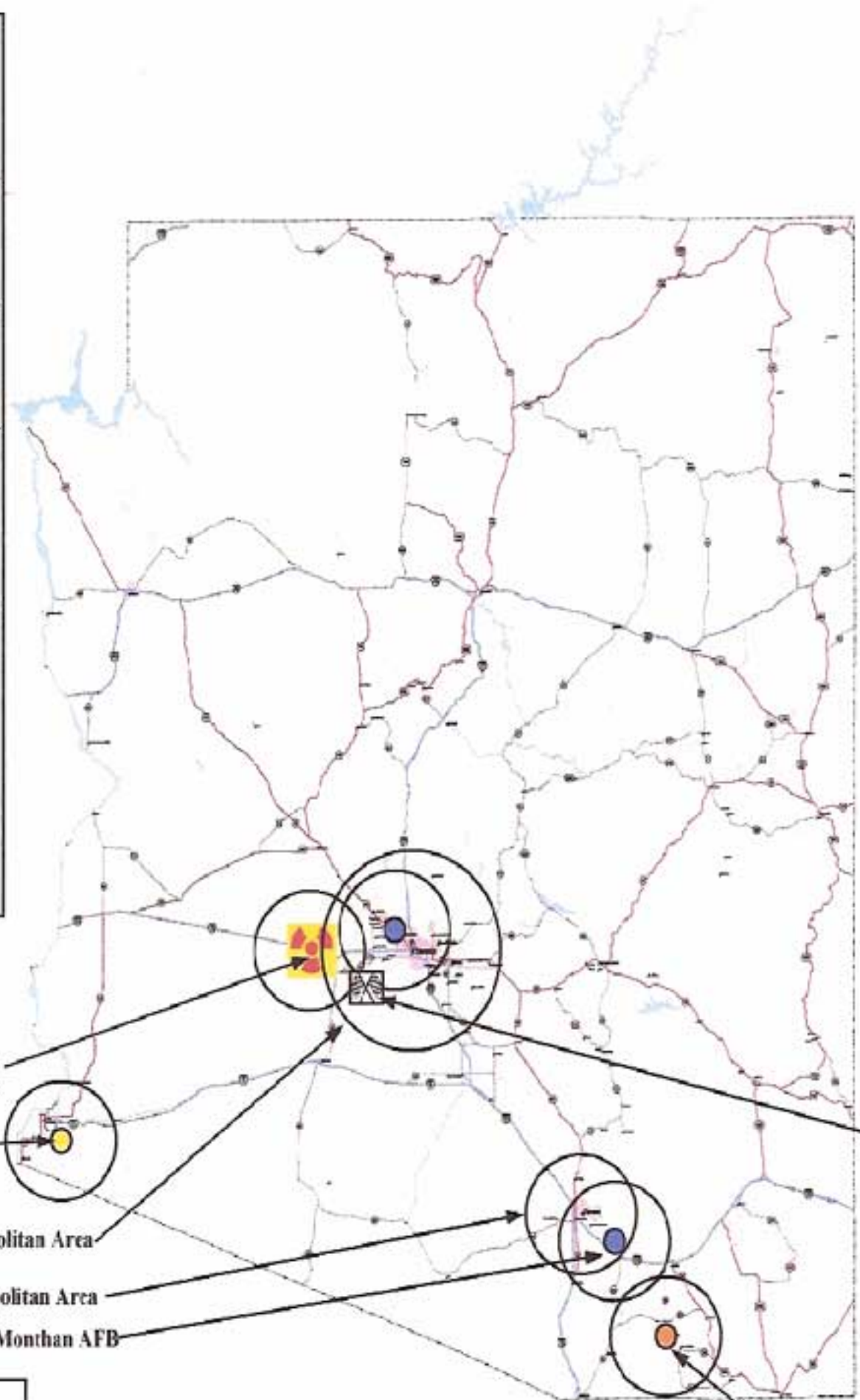


April, 2006

Seismicity of Arizona
1990-2001



No earthquake in recorded history has caused deaths or injuries in Arizona. Several of the earthquakes were of moderate intensity, causing chimneys to fall, cracks in the earth (1" wide), railroad cars moving, and rock slides. Most epicenters were from California or Mexico but a few were centered inside Arizona. This state is seismically active but of low to moderate intensity.



LEGEND

- NAVY
- COAST GUARD
- OTHER
- ARMY
- AIR FORCE
- MARINES
- NUCLEAR POWER PLANT
- AVOIDANCE AREA ± 25 MILES

See Legend for target symbols. Other targets may not be named but represent local areas of concern. During certain special events, such as sports events, races, or any gathering of large numbers of people, care must be taken to avoid these areas. Political areas, such as State Capitols are also areas to avoid.

NOTE: During crisis periods, military convoys and emergency vehicles will have the right-of-way and

Rogue Turtle's Threat Analysis

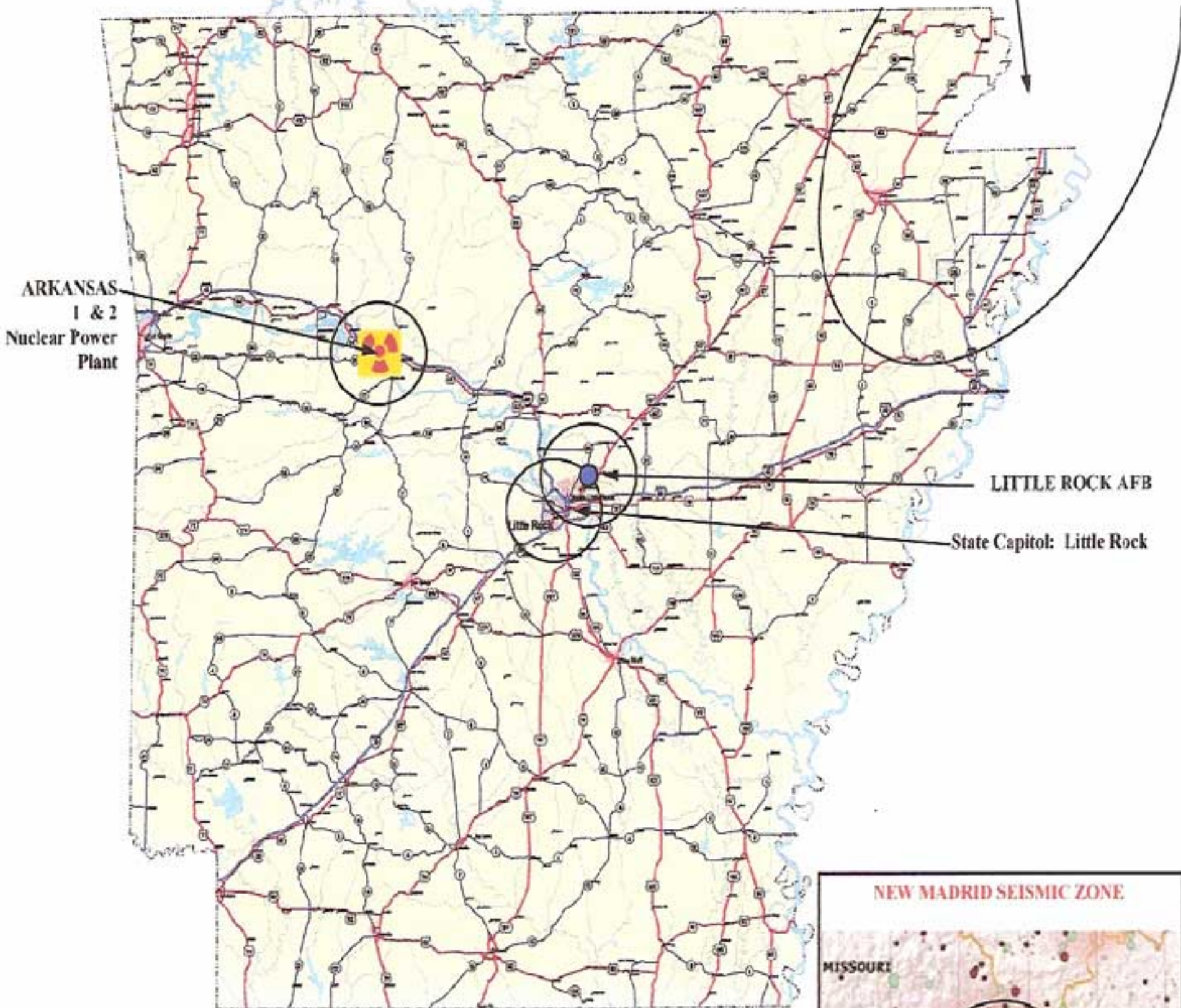
ARKANSAS

April, 2006

Mapathon.com

WARNING: THIS SECTION OF THE STATE FALLS INSIDE THE NEW MADRID SEISMIC ZONE.

SEE MAP BELOW, RIGHT



LEGEND

- ◆ NAVY
- ◆ COAST GUARD
- ▲ OTHER
- ARMY
- AIR FORCE
- MARINES
- ☢ NUCLEAR POWER PLANT
- AVOIDANCE AREA ± 25 MILES

See Legend for target symbols. Other targets may not be named but represent local areas of concern. For example, Little Rock is a major tourist attraction and is a special interest to security personnel. During certain special events, such as sports events, races, or any gathering of large numbers of people, care must be taken to avoid these areas. Political areas, such as State Capitols are also areas to avoid. Military convoys and emergency vehicles will have the right-of-way and your travel around these areas may be restricted. See surrounding states for overlapping threat areas. **NEW MADRID SEISMIC ZONE: SEVERE EARTHQUAKES HAVE HAPPENED IN THIS AREA IN THE PAST AND IT IS STILL GEOLOGICALLY ACTIVE.**

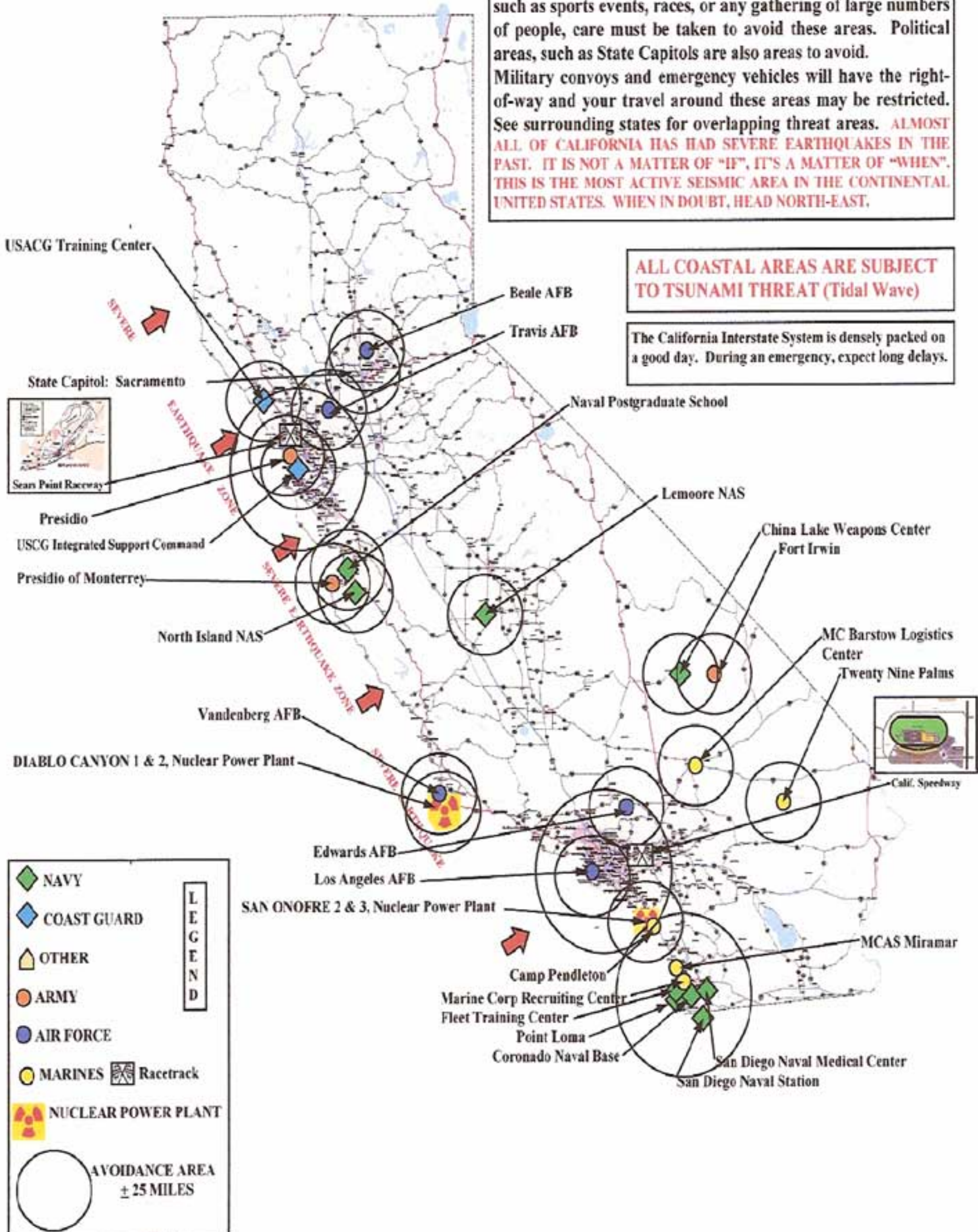
Rogue Turtle's Threat Analysis CALIFORNIA

April, 2006



I have to ask, "Why do you live here?" RT

See Legend for target symbols. Other targets may not be named but represent local areas of concern. There are too many major tourist attractions to list and all are of special interest to security personnel. During certain special events, such as sports events, races, or any gathering of large numbers of people, care must be taken to avoid these areas. Political areas, such as State Capitols are also areas to avoid. Military convoys and emergency vehicles will have the right-of-way and your travel around these areas may be restricted. See surrounding states for overlapping threat areas. **ALMOST ALL OF CALIFORNIA HAS HAD SEVERE EARTHQUAKES IN THE PAST. IT IS NOT A MATTER OF "IF", IT'S A MATTER OF "WHEN". THIS IS THE MOST ACTIVE SEISMIC AREA IN THE CONTINENTAL UNITED STATES. WHEN IN DOUBT, HEAD NORTH-EAST.**



ALL COASTAL AREAS ARE SUBJECT TO TSUNAMI THREAT (Tidal Wave)

The California Interstate System is densely packed on a good day. During an emergency, expect long delays.

LEGEND

- ◆ NAVY
- ◆ COAST GUARD
- ▤ OTHER
- ARMY
- AIR FORCE
- MARINES X Racetrack
- ☢ NUCLEAR POWER PLANT
- AVOIDANCE AREA ± 25 MILES


RogueTurtle's Threat Analysis

COLORADO

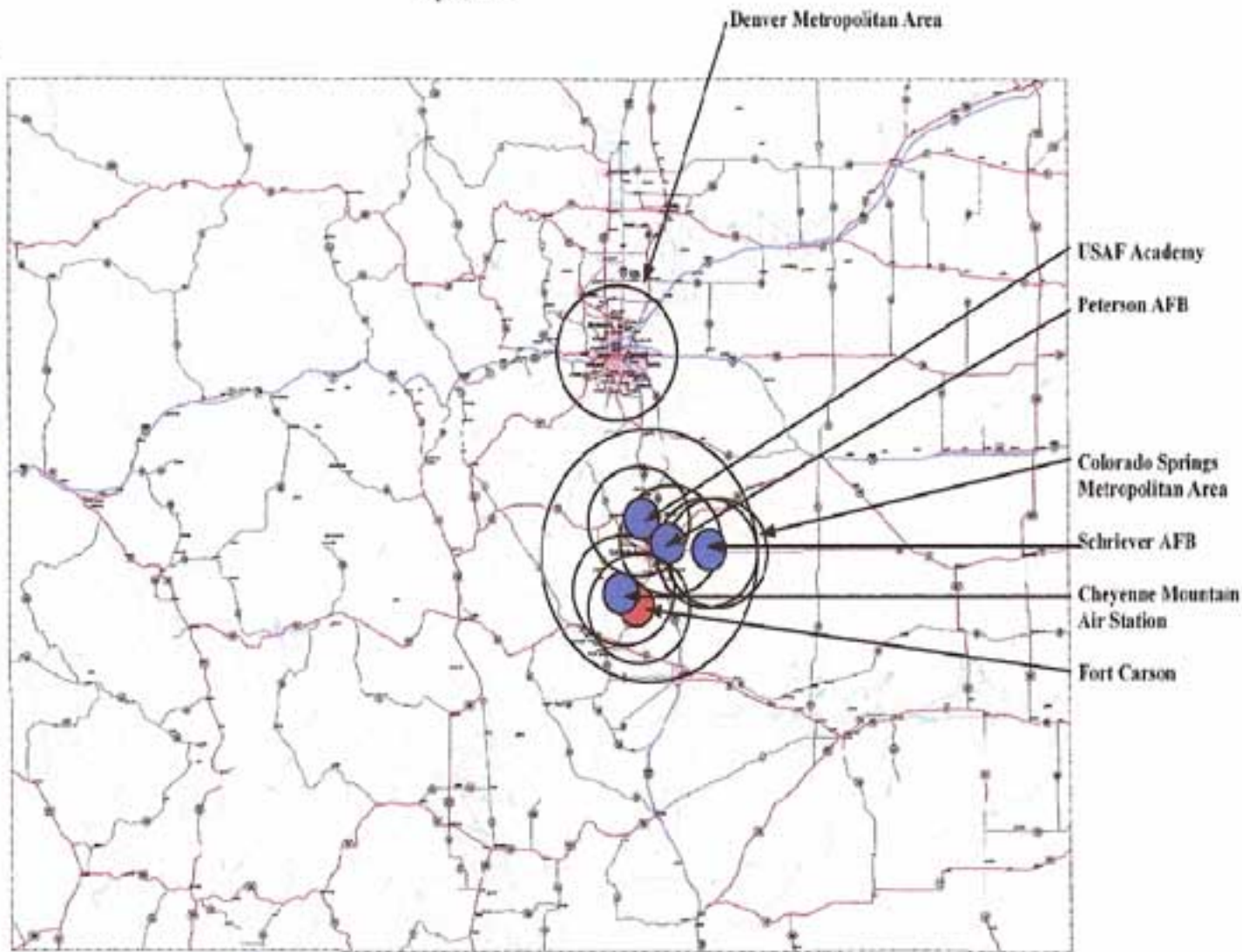
April, 2006

Mapathon.com

Seismicity of Colorado
1993 - 2001



Colorado has a long history of earthquakes but none were more than "moderate" with minor shaking, cracked walls and plaster, and swinging chandeliers. Parts of the state have not ever felt the effects of any earthquakes. While active, the quakes in this state are minor.



There are NO nuclear power plants in Colorado.

See Legend for target symbols. Denver, Colorado Springs, and other ski resorts bring in millions of tourists each year. These areas are of special concern for security officials. Other targets may not be named but represent local areas of concern. During certain special events, such as sports events, races, or any gathering of large numbers of people, care must be taken to avoid these areas. Political areas, such as State Capitols are also areas to avoid.

NOTE: During crisis periods, military convoys and emergency vehicles will have the right-of-way and your travel around these areas may be restricted.

RogueTurtle's Threat Analysis

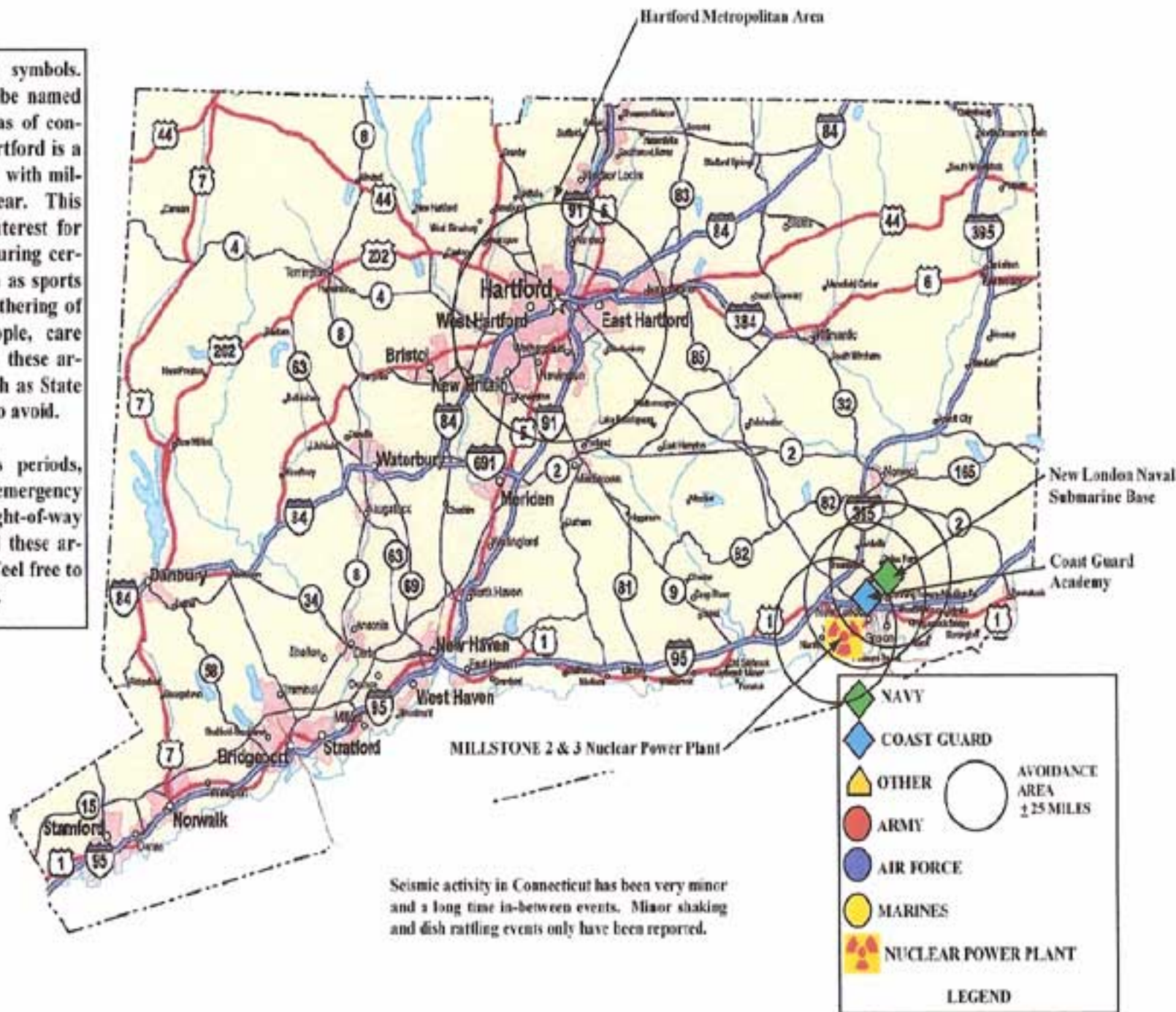
CONNECTICUT MAP

April, 2006



See Legend for target symbols. Other targets may not be named but represent local areas of concern. For example, Hartford is a major tourist attraction with millions of visitors each year. This clearly is an area of interest for security personnel. During certain special events, such as sports events, races, or any gathering of large numbers of people, care must be taken to avoid these areas. Political areas, such as State Capitols are also areas to avoid.

NOTE: During crisis periods, military convoys and emergency vehicles will have the right-of-way and your travel around these areas may be restricted. Feel free to add targets to your map.



Seismic activity in Connecticut has been very minor and a long time in-between events. Minor shaking and dish rattling events only have been reported.

LEGEND

Rogue Turtle's Threat Analysis

DELAWARE

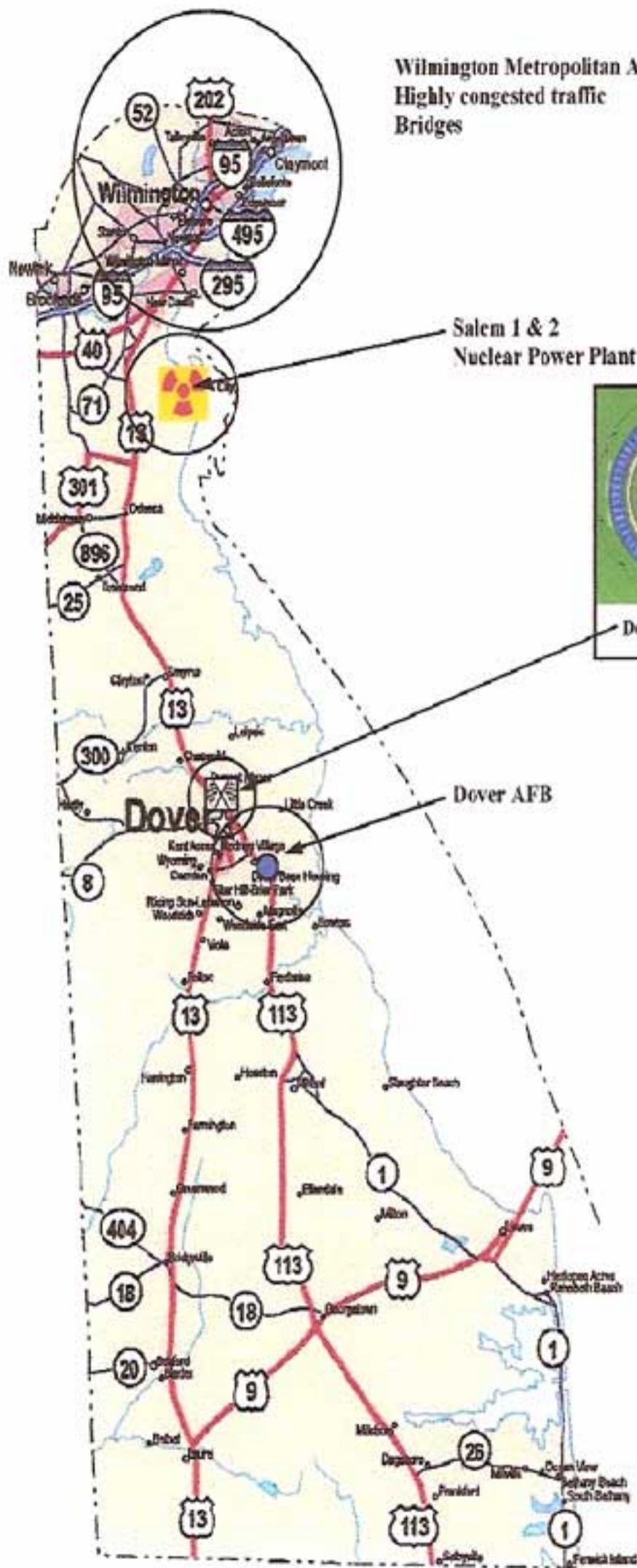
Mapathon.com

April, 2006

Seismicity of Delaware 1990 - 2001



Records show only minor earthquake events with windows rattling and dishes shaking. No injuries or collapsed buildings have been reported. The time interval between events is from 18 to 30 years (averaged). No significant threat in this area from earthquakes.



Legend for Military and Security Targets:

- NAVY (Green diamond)
- COAST GUARD (Blue diamond)
- OTHER (Yellow triangle)
- ARMY (Orange circle)
- AIR FORCE (Blue circle)
- MARINES (Yellow circle)
- NUCLEAR POWER PLANT (Yellow radiation symbol)
- AVOIDANCE AREA ± 25 MILES (White circle)

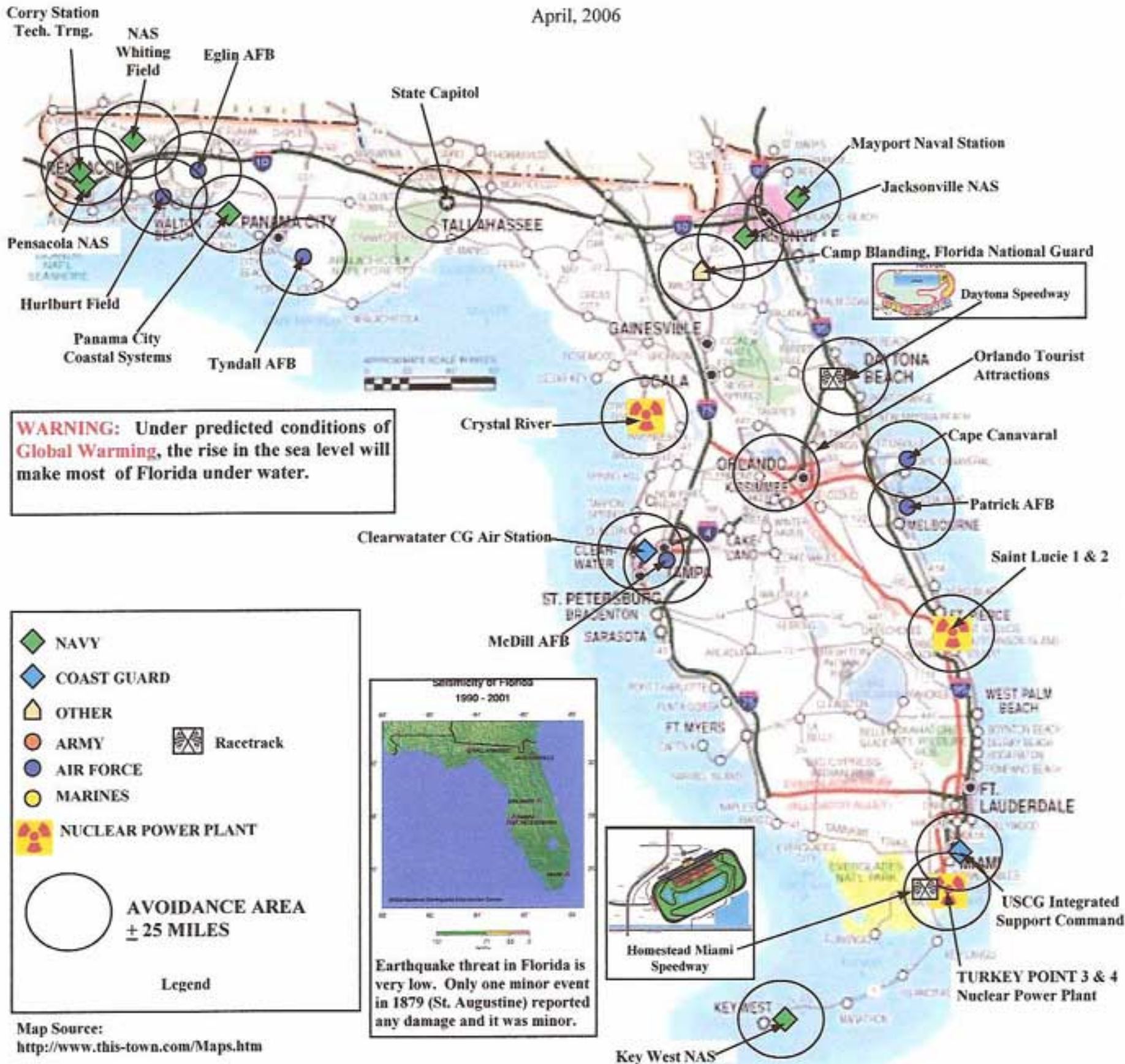
LEGEND

See Legend for target symbols. Other targets may not be named but represent local areas of concern. For example, Dover is a major tourist attraction with millions of visitors each year. This is an area of interest for security personnel. During certain special events, such as sports events, races, or any gathering of large numbers of people, care should be taken to avoid these areas. Political area, such as State Capitols should also be avoided.

Note: During crisis periods, military convoys and emergency vehicles will have the right of way. Your travel around these areas may be restricted.

Rogue Turtle's Threat Analysis FLORIDA

April, 2006



See Legend for target symbols. Other targets may not be named but represent local areas of concern. For example, Orlando is a major tourist attraction with millions of visitors each year. This clearly is an area of interest for security personnel. During certain special events, such as sports events, races, or any gathering of large numbers of people, care must be taken to avoid these areas. Political areas, such as State Capitols are also areas to avoid. NOTE: During crisis periods, military convoys and emergency vehicles will have the right-of-way and your travel around these areas may be restricted. Feel free to add targets to your map.

Rogue Turtle's Threat Analysis

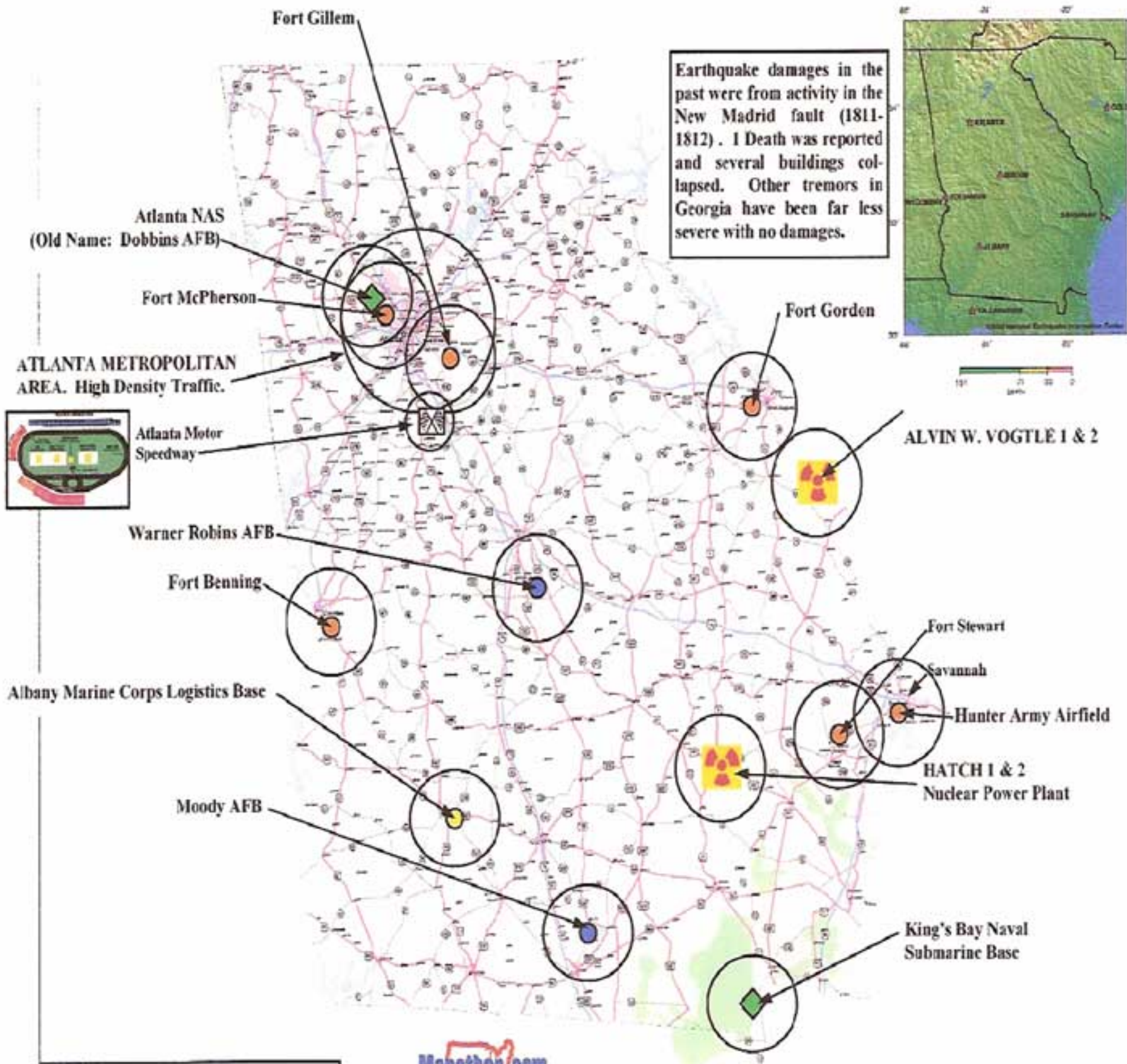
GEORGIA

April, 2006

Seismicity of Georgia
1990 - 2001



Earthquake damages in the past were from activity in the New Madrid fault (1811-1812). 1 Death was reported and several buildings collapsed. Other tremors in Georgia have been far less severe with no damages.



ATLANTA METROPOLITAN AREA. High Density Traffic.



Atlanta Motor Speedway

Mapathon.com

LEGEND

- NAVY
- COAST GUARD
- OTHER
- ARMY
- AIR FORCE
- MARINE
- NUCLEAR POWER PLANT
- Racetrack
- AVOIDANCE AREA ± 25 Miles

See Legend for target symbols. Other targets may not be named but represent local areas of concern. For example, Atlanta is a major tourist attraction with millions of visitors each year. This clearly is an area of interest for security personnel. During certain special events, such as sports events, races, or any gathering of large numbers of people, care must be taken to avoid these areas. Political areas, such as State Capitols are also areas to avoid.

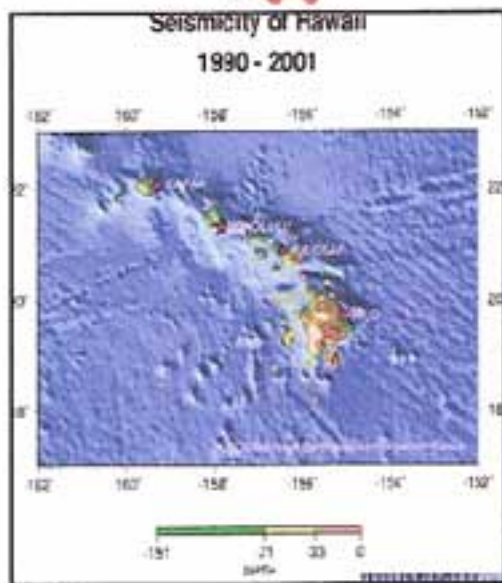
NOTE: During crisis periods, military convoys and emergency vehicles will have the right-of-way and your travel around these areas may be restricted. Feel free to add targets to your map.

Rogue Turtle's Threat Analysis

HAWAII (O'ahu)

Mapathon.com

April, 2006



Pear Harbor Naval Base

Pearl Harbor Naval Magazine

Hickam AFB

Naval Computer Telecommunications Area Master Station, Pacific

MC Base Hawaii Kaneohe Bay

Fort Shafter

USCG Integrated Support Command Honolulu

Tripler Medical Ctr.



WARNING: The entire Hawaiian chain of islands sits on a geologically active area with active volcanoes on the big Island of Hawaii. Severe damage and deaths have been reported from past seismic activity.

Tsunami WARNING: Offshore earthquakes can cause Tsunami waves up to 55 feet high (as in the past).

LEGEND

- NAVY
- COAST GUARD
- OTHER
- ARMY
- AIR FORCE
- MARINES
- NUCLEAR POWER PLANT
- AVOIDANCE AREA ± 25 MILES

Hawaii has NO nuclear power plants...and no plans to build one.

See Legend for target symbols. Other targets may not be named but represent local areas of concern. The entire Hawaiian chain of islands is a major tourist attraction with millions of tourists each year. With the combination of island isolation, high military presence, and limited transportation, avoiding trouble will be difficult. Hurricanes are a "way of life" in the islands. Residents and visitors need to pay close attention to weather forecasts. During certain special events, such as sports events, races, or any gathering of large numbers of people, care must be taken to avoid these areas.

NOTE: During crisis periods, military convoys and emergency vehicles will have the right-of-way and you can expect delays in travel.

Rogue Turtle's Threat Analysis

HAWAII (Big Island)

April, 2006

Mapathon.com

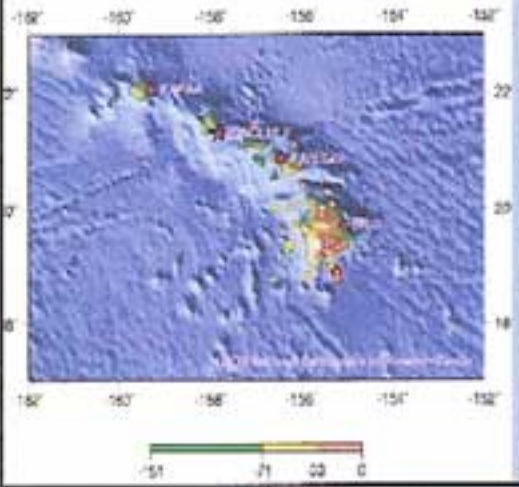
WARNING:

The big island of Hawaii has 2 ACTIVE VOLCANOES. Volcanic eruptions in the past have resulted in over 173 deaths, entire settlements destroyed, and thousands of people displaced due to damaged homes and the resultant lava flow from the volcanoes. These volcanoes are still active and residents face the constant threat of their re-activation.

TSUNAMI WARNING: Off shore earthquakes will cause major coastal damage from tsunami waves that have reached 55 feet in height in the past.



Seismicity of Hawaii
1990 - 2001



- NAVY
 - COAST GUARD
 - OTHER
 - ARMY
 - AIR FORCE
 - MARINES
 - NUCLEAR POWER PLANT
 - AVOIDANCE AREA ± 25 MILES
- LEGEND

Hawaii has NO nuclear power plants...and no plans to build one. There are NO major military installations on the big island of Hawaii

See Legend for target symbols. Other targets may not be named but represent local areas of concern. The entire Hawaiian chain of islands is a major tourist attraction with millions of tourists each year. With the combination of island isolation, high military presence, and limited transportation, avoiding trouble will be difficult. Hurricanes are a "way of life" in the islands. Residents and visitors need to pay close attention to weather forecasts. During certain special events, such as sports events, races, or any gathering of large numbers of people, care must be taken to avoid these areas.

NOTE: During crisis periods, military convoys and emergency vehicles will have the right-of-way and you can expect delays in travel.

Rogue Turtle's Threat Analysis

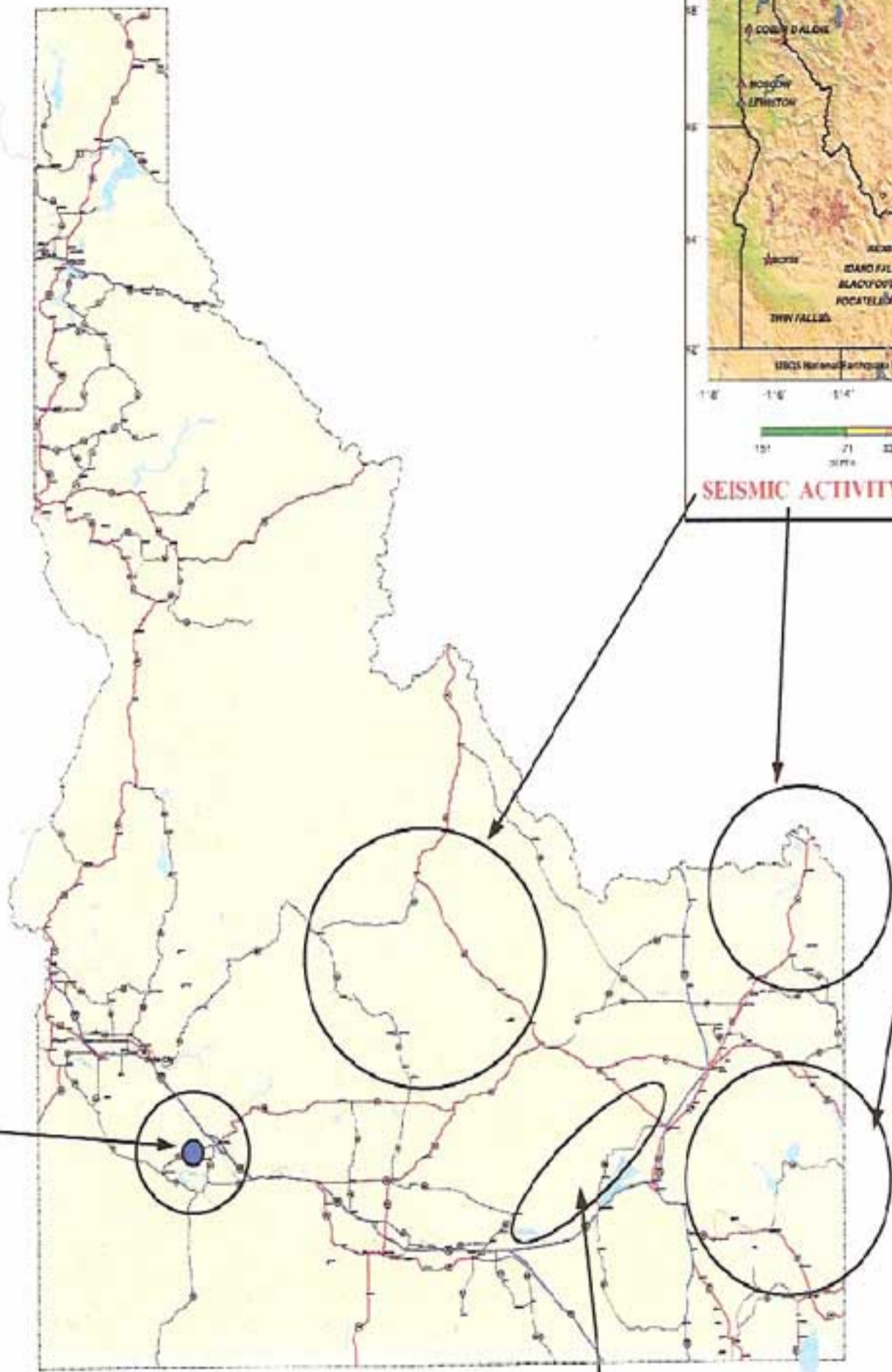
IDAHO

Mapathon.com

April, 2006



Earthquakes in Idaho have caused damages to houses and pipelines in the past. The time intervals between events seems to be about 15 to 20 years. No deaths have been reported but damaged homes, falling chimneys and cracked plaster did happen. Reports of several incidents of falling rocks were received from different areas. Idaho remains geologically active today.



Mountain Home AFB

Craters of the Moon National Monument:
Ancient Volcanic area in Snake River Valley

- NAVY
 - COAST GUARD
 - OTHER
 - ARMY
 - AIR FORCE
 - MARINES
 - NUCLEAR POWER PLANT
 - AVOIDANCE AREA ± 25 MILES
- LEGEND

There are NO nuclear power plants in Idaho, and none in the near vicinity.

See Legend for target symbols. Other targets may not be named but represent local areas of concern. During certain special events, such as sports events, races, or any gathering of large numbers of people, care must be taken to avoid these areas.

Political areas, such as State Capitols are also areas to avoid.

NOTE: During crisis periods, military convoys and emergency vehicles will have the right-of-way and your travel around these areas may be restricted. Feel free to add targets to your map.

Rogue Turtle's Threat Analysis

ILLINOIS

April, 2006

Mapathon.com

QUAD CITIES 1 & 2
Nuclear Power Plant

BYRON 1 & 2
Nuclear Power Plant

Great Lakes Naval Trng. Ctr.

CHICAGO
METROPOLITAN
AREA

DRESDEN 2 & 3
Nuclear Power Plant

Chicagoland Speedway



LaSALLE 1 & 2
Nuclear Power Plant

CLINTON NUCLEAR
POWER PLANT

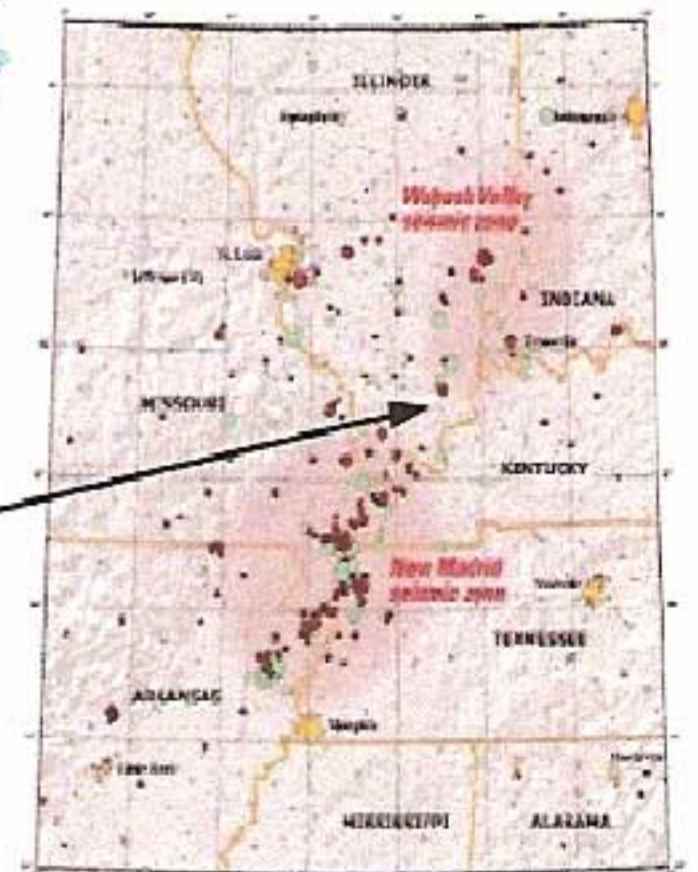
State Capitol: Springfield

Scott AFB

St. LOUIS
METROPOLITAN
AREA

- NAVY
- COAST GUARD
- OTHER
- ARMY Racetrack
- AIR FORCE
- MARINES
- NUCLEAR POWER PLANT
- AVOIDANCE AREA ± 25 MILES

WARNING
THIS AREA FALLS IN THE
WABASH AND NEW MADRID
SEISMIC FAULT AREA



See Legend for target symbols. Other targets may not be named but represent local areas of concern. For example, Chicago is a major tourist attraction and is a special interest to security personnel. During certain special events, such as sports events, races, or any gathering of large numbers of people, care must be taken to avoid these areas. Political areas, such as State Capitols are also areas to avoid. Military convoys and emergency vehicles will have the right-of-way and your travel around these areas may be restricted. See surrounding states for overlapping threat area.

RogueTurtle's Threat Analysis

INDIANA

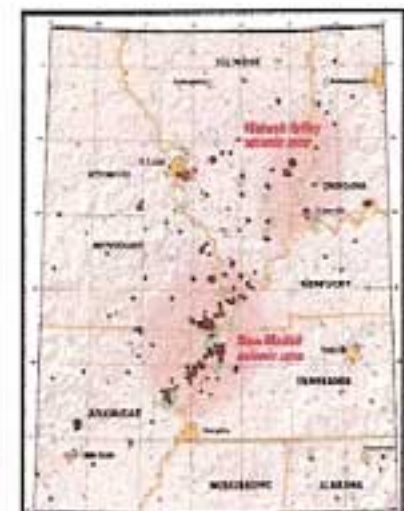
April, 2006

Chicago – Gary Metropolitan Area.
Dense traffic, high risk targets,
Enforced security measures.

WARNING
Rivers in and around Indiana
Are prone to seasonal
FLOODING

Mapathon.com

State Capitol: Indianapolis

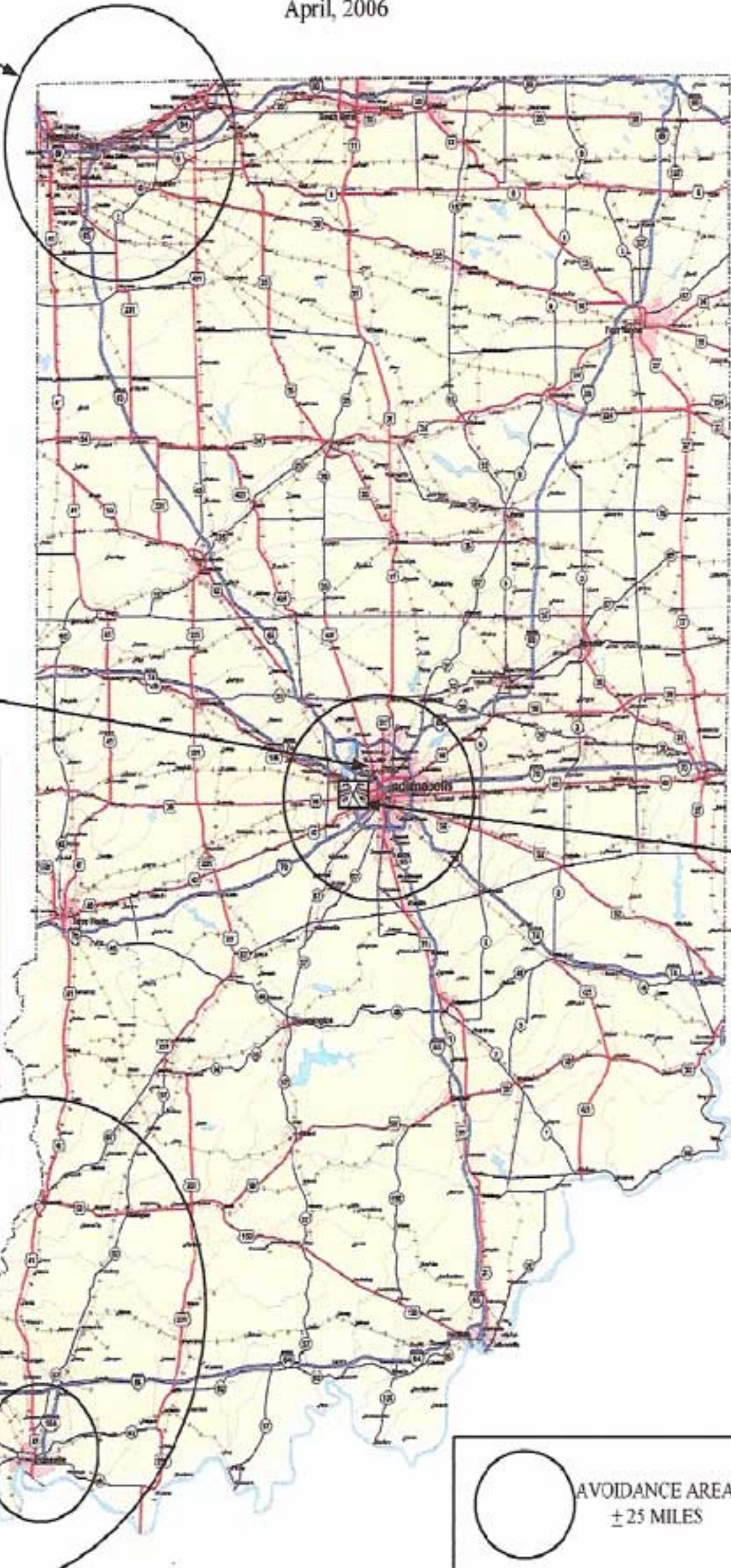


**WABASH VALLEY
SEISMIC ZONE
USE CAUTION**

Evansville Metro Area. Dense traffic,
& bridges.



Indianapolis Motor Speedway



- | | |
|--|---------------------|
| | Racetrack |
| | NAVY |
| | COAST GUARD |
| | OTHER |
| | ARMY |
| | AIR FORCE |
| | MARINE |
| | NUCLEAR POWER PLANT |

AVOIDANCE AREA
± 25 MILES

See Legend for target symbols. Other targets may not be named but represent local areas of concern. For example, the Indianapolis 500 race is a major tourist attraction and is a special interest to security personnel. During certain special events, such as sports events, races, or any gathering of large numbers of people, care must be taken to avoid these areas. Political areas, such as State Capitols are also areas to avoid. Military convoys and emergency vehicles will have the right-of-way and your travel around these areas may be restricted. See surrounding states for overlapping threat area.

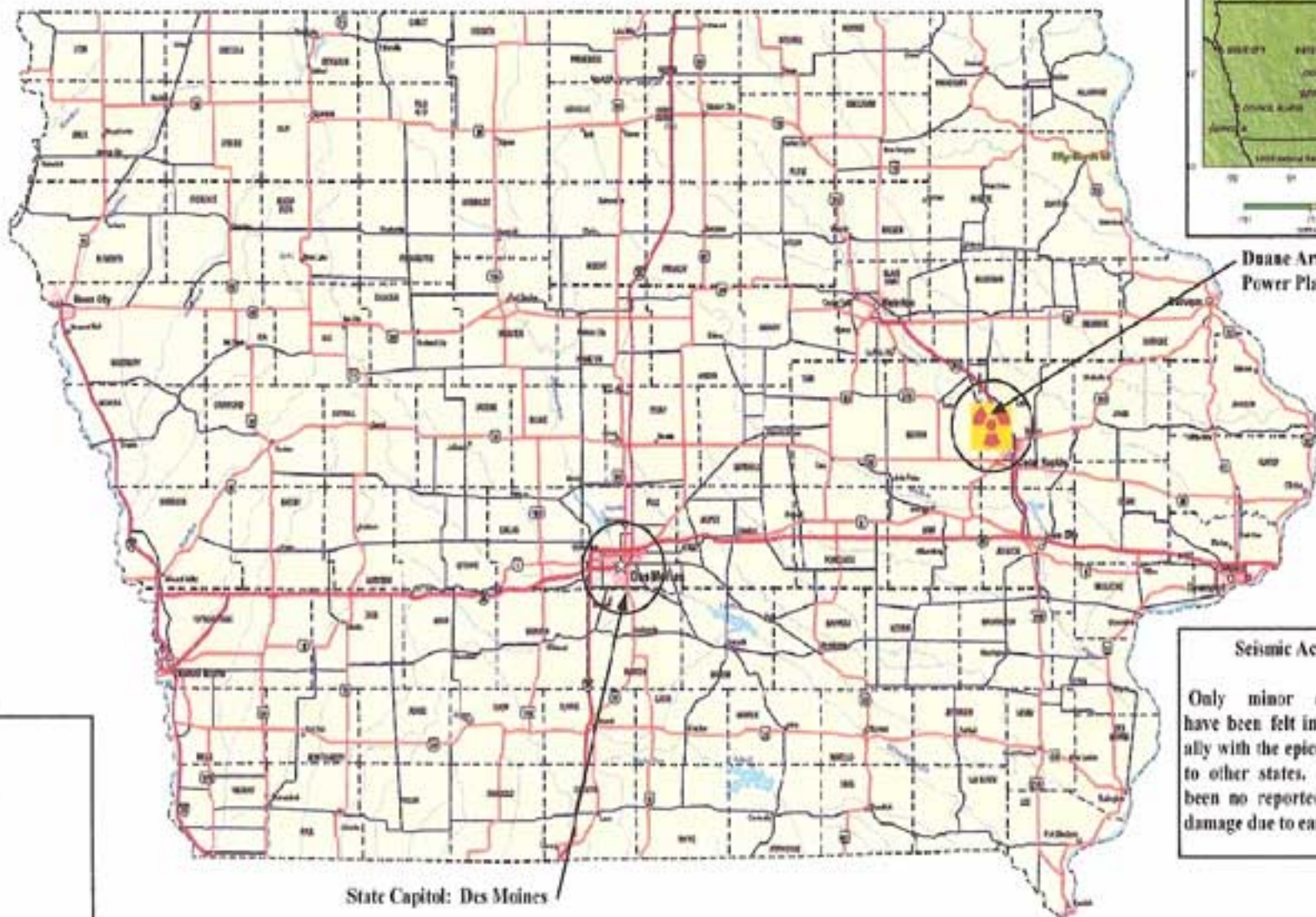
Indiana has NO nuclear power plants, but surrounding states DO have them. Check your route of travel through surrounding states prior to departure. Indiana has no major military installations

Rogue Turtle's Threat Analysis

IOWA

Mapathon.com

April, 2006











Seismic Activity

Only minor earthquakes have been felt in Iowa, usually with the epicenter traced to other states. There has been no reported deaths or damage due to earthquakes.

There are NO major military installations in Iowa.

See Legend for target symbols. Other targets may not be named but represent local areas of concern. For example, Des Moines is a major tourist attraction with millions of visitors each year. This clearly is an area of interest for security personnel. During certain special events, such as sports events, races, or any gathering of large numbers of people, care must be taken to avoid these areas. Political areas, such as State Capitols are also areas to avoid.

NOTE: During crisis periods, military convoys and emergency vehicles will have the right-of-way and your travel around these areas may be restricted. Feel free to add targets to your map.

-  NAVY
-  COAST GUARD
-  OTHER
-  ARMY
-  AIR FORCE
-  MARINES
-  NUCLEAR POWER PLANT
-  AVOIDANCE AREA ± 25 MILES

LEGEND

Rogue Turtle's Threat Analysis

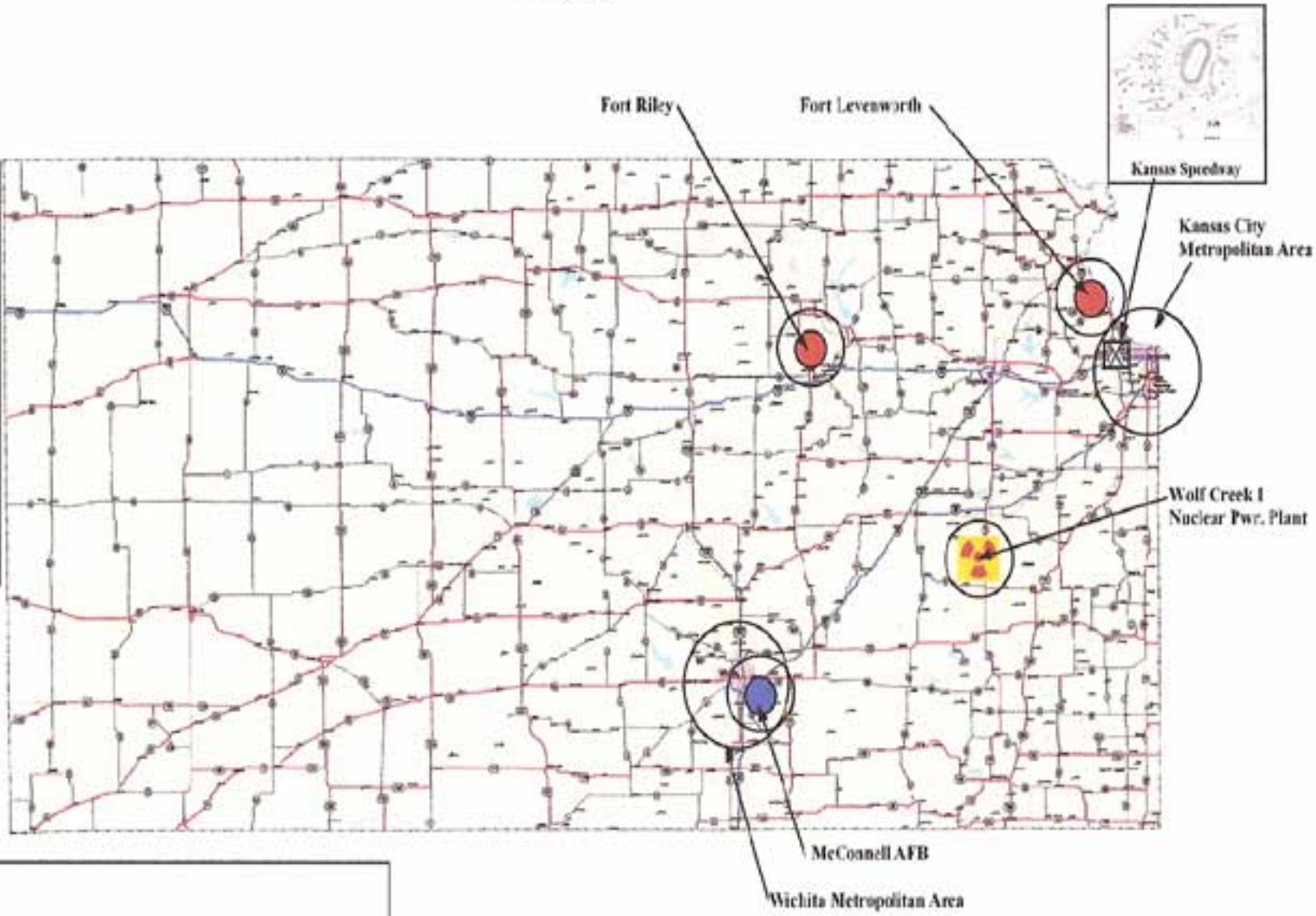
KANSAS

April, 2006



Mill seismic activity has been felt in Kansas since the 1800's, but all have been minor shocks. Buildings shook, dishes rattled, but few injuries were reported.

Sismicity of Kansas 1800 - 2001



LEGEND	
	NAVY
	COAST GUARD
	OTHER
	ARMY
	AIR FORCE
	MARINES
	Racetrack
	NUCLEAR POWER PLANT
	AVOIDANCE AREA ± 25 MILES

See Legend for target symbols. Other targets may not be named but represent local areas of concern. For example, Louisville is a major tourist attraction with millions of visitors each year. This clearly this is an area of interest for security personnel. During certain special events, such as sports events, races, or any gathering of large numbers of people, care must be taken to avoid these areas. Political areas, such as State Capitols are also areas to avoid.

During an emergency, military convoys and emergency vehicles will have the right of way. Be prepared for long delays.

Rogue Turtle's Threat Analysis

KENTUCKY

April, 2006

Mapathon.com

Louisville Metropolitan Area.
Dense traffic, bridges.

Fort Knox


Fort Campbell

This area is within the New Madrid Seismic Zone.

LEGEND

-  NAVY
-  COAST GUARD
-  OTHER
-  ARMY
-  AIR FORCE
-  MARINES
-  NUCLEAR REACTORS

 AVOIDANCE AREA ±25 MILES

 There are NO nuclear power plants in Kentucky. However, surrounding states DO have nuclear power plants. Check surrounding states prior to departure.

See Legend for target symbols. Other targets may not be named but represent local areas of concern. For example, Louisville is a major tourist attraction with millions of visitors each year. This clearly this is an area of interest for security personnel. During certain special events, such as sports events, races, or any gathering of large numbers of people, care must be taken to avoid these areas. Political areas, such as State Capitols are also areas to avoid.

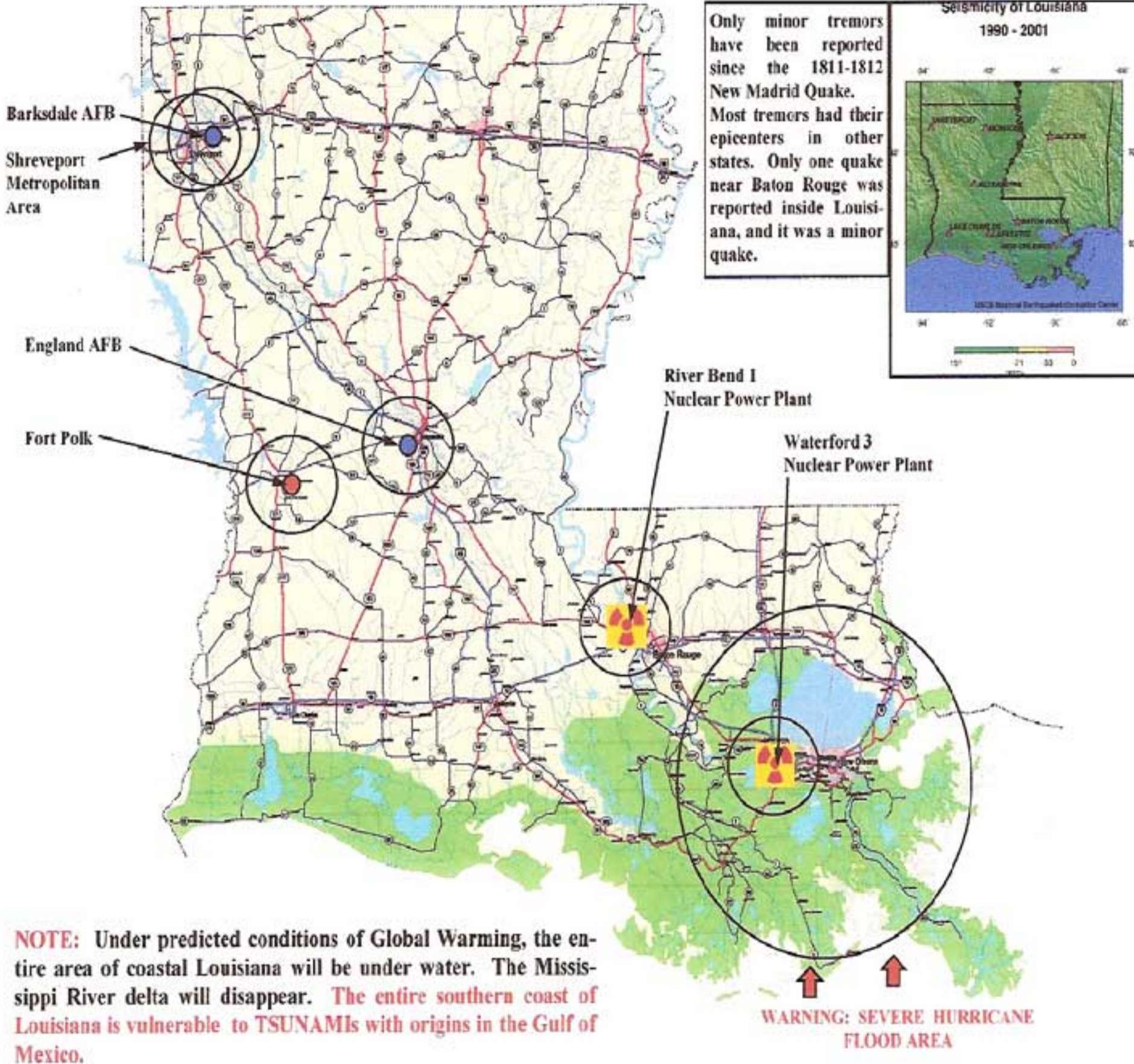
NOTE: During crisis periods, military convoys and emergency vehicles will have the right-of-way and your travel around these areas may be restricted. Feel free to add targets to your map.

Rogue Turtle's Threat Analysis

LOUISIANA

Mapathon.com

April, 2006



◆ NAVY
◆ COAST GUARD
▲ OTHER
● ARMY
● AIR FORCE
● MARINES
☢ NUCLEAR POWER PLANT
 AVOIDANCE AREA ± 25 MILES
LEGEND

See Legend for target symbols. Other targets may not be named but represent local areas of concern. For example, New Orleans is a major tourist attraction with millions of visitors each year. This clearly is an area of interest for security personnel. During certain special events, such as sports events, races, or any gathering of large numbers of people, care must be taken to avoid these areas. Political areas, such as State Capitols are also areas to avoid.

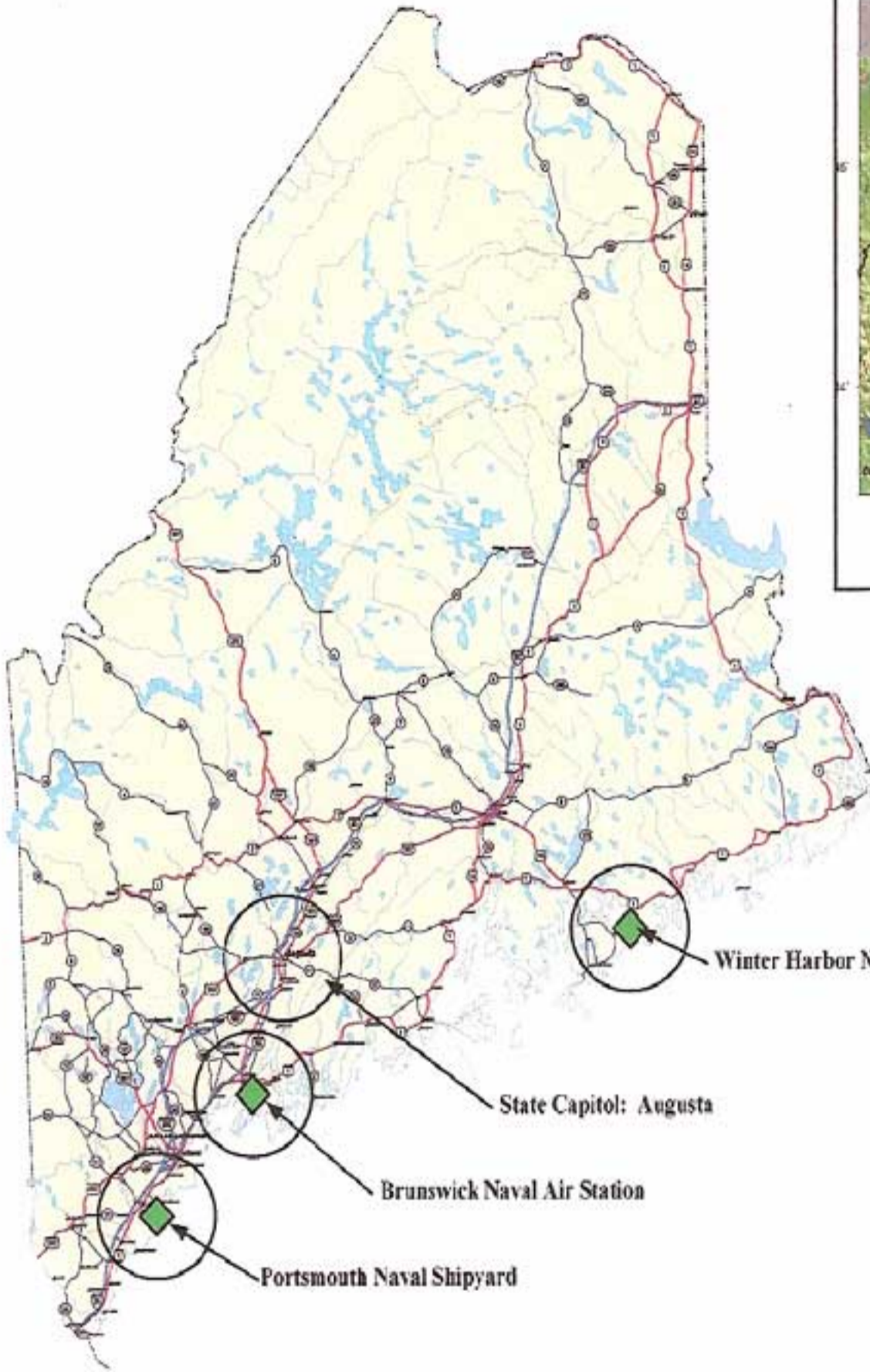
NOTE: During crisis periods, military convoys and emergency vehicles will have the right-of-way and your travel around these areas may be restricted. Feel free to add targets to your map.

Rogue Turtle's Threat Analysis

MAINE



April, 2006



Seismicity of Maine
1990 - 2001



While no significant seismic events have occurred in Maine, small tremors have been felt over the years. No damage was ever reported. There appears to be a dormant fault line as a continuation of the line from the Appalachian range.

NAVY
 COAST GUARD
 OTHER
 ARMY
 AIR FORCE
 MARINES
 NUCLEAR POWER PLANT
 AVOIDANCE AREA ± 25 MILES
LEGEND

Maine has NO nuclear power plants. However, routes south pass by numerous plants in other states. Check surrounding state maps prior to departure.

See Legend for target symbols. Other targets may not be named but represent local areas of concern. For example, Bangor is a major tourist attraction with millions of visitors each year. This clearly is an area of interest for security personnel. During certain special events, such as sports events, races, or any gathering of large numbers of people, care must be taken to avoid these areas. Political areas, such as State Capitols are also areas to avoid.

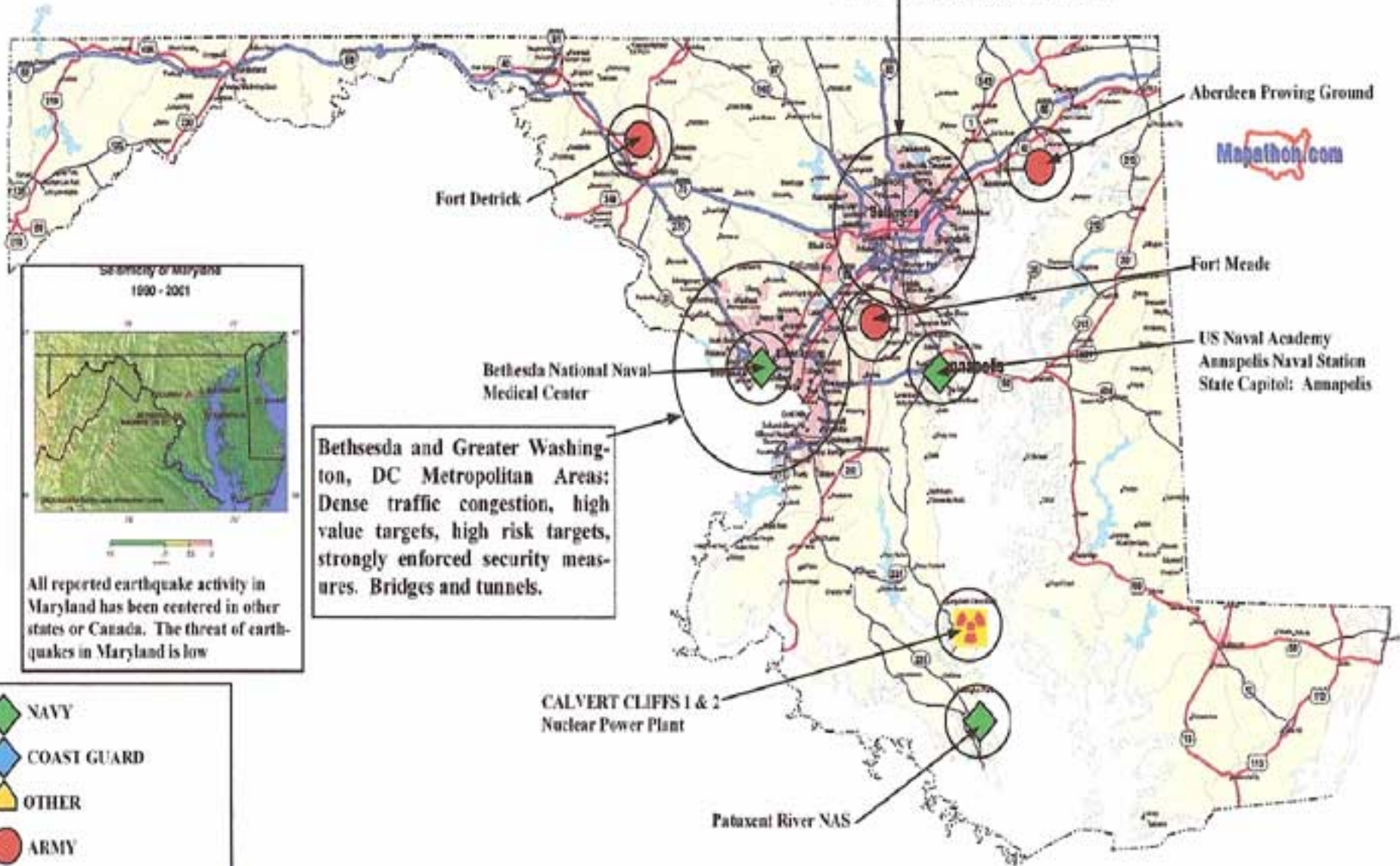
NOTE: During crisis periods, military convoys and emergency vehicles will have the right-of-way and your travel around these areas may be restricted. Feel free to add targets to your map.

Rogue Turtle's Threat Analysis

MARYLAND

April, 2006

Baltimore Metropolitan Area. Highways connecting Baltimore and Washington, DC are always high density traffic.



Aberdeen Proving Ground

Magathon.com

Fort Meade

US Naval Academy
Annapolis Naval Station
State Capitol: Annapolis

Fort Detrick

Bethesda National Naval
Medical Center

Bethesda and Greater Washington, DC Metropolitan Areas: Dense traffic congestion, high value targets, high risk targets, strongly enforced security measures. Bridges and tunnels.

CALVERT CLIFFS 1 & 2
Nuclear Power Plant

Patuxent River NAS

Seismicity of Maryland
1990 - 2001



All reported earthquake activity in Maryland has been centered in other states or Canada. The threat of earthquakes in Maryland is low

See Legend for target symbols. Other targets may not be named but represent local areas of concern. For example, Baltimore & Washington, DC, are major tourist attractions with millions of visitors each year. This clearly is an area of interest for security personnel. During certain special events, such as sports events, races, or any gathering of large numbers of people, care must be taken to avoid these areas. Political areas, such as State Capitols are also areas to avoid.


NOTE: During crisis periods, military convoys and emergency vehicles will have the right-of-way and your travel around these areas may be restricted. Feel free to add targets to your map.

LEGEND

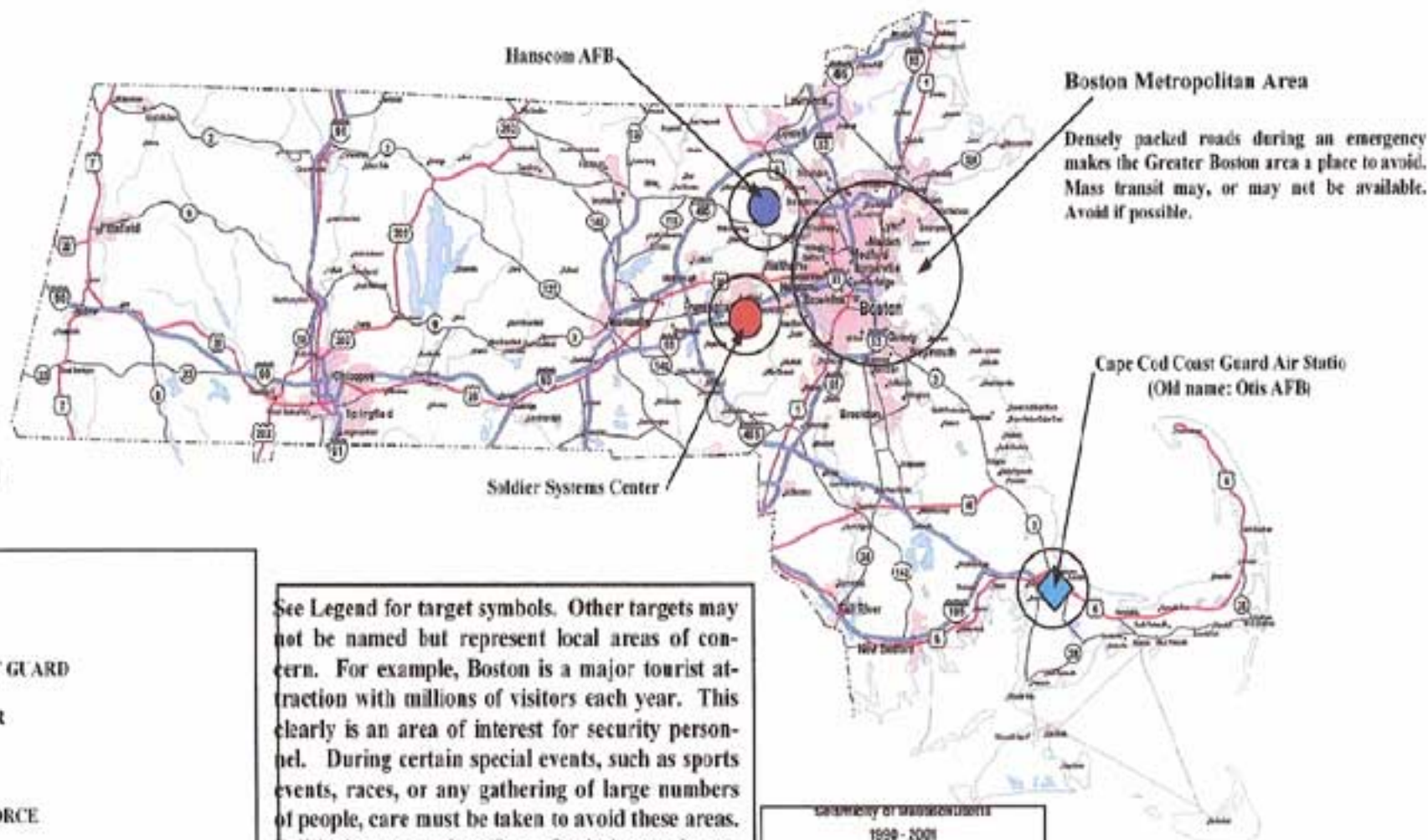
Rogue Turtle's Threat Analysis

MASSACHUSETTS

April, 2006

 There are NO nuclear reactors in the state of Massachusetts, but there are in surrounding states. Check other state maps for overlapping areas of potential danger.

Surrounding states have threat areas that may overlap your travel route. Examine maps for adjoining states prior to departure.



See Legend for target symbols. Other targets may not be named but represent local areas of concern. For example, Boston is a major tourist attraction with millions of visitors each year. This clearly is an area of interest for security personnel. During certain special events, such as sports events, races, or any gathering of large numbers of people, care must be taken to avoid these areas. Political areas, such as State Capitols are also areas to avoid.

NOTE: During crisis periods, military convoys and emergency vehicles will have the right-of-way and your travel around these areas may be restricted. Feel free to add targets to your map.



Earthquakes in Massachusetts have been mostly tremors (sometimes strong) centered in other states or off-shore. There are reports of minor building damage during some of these quakes such as cracked plaster and falling chimneys. No deaths were ever reported.

Mapathon.com

-  NAVY
-  COAST GUARD
-  OTHER
-  ARMY
-  AIR FORCE
-  MARINES
-  NUCLEAR POWER PLANT

 AVOIDANCE AREA ± 25 MILES

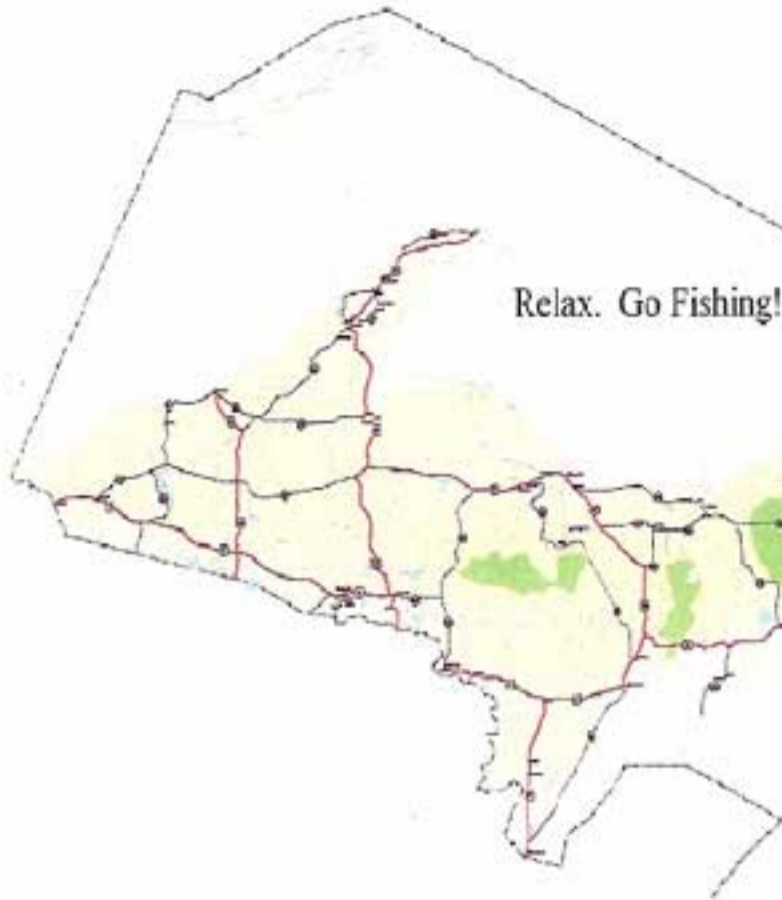
LEGEND

Rogue Turtle's Threat Analysis

MICHIGAN

Mapathon.com

April, 2006



Southern Great Lakes Seismic Zone



Seismic activity in Michigan is generally associated with the southern Great Lakes, with many of the tremors originating in Canada. No severe damage or injuries have been reported but minor tremors can be expected.



Michigan Speedway

Palisades Nuclear Power Plant

D.C. Cook 1 & 2 Nuclear Power Plant

State Capitol: Lansing

Selfridge Air National Guard Base

Enrico Fermi 2 Nuclear Power Plant

LEGEND

- ◆ NAVY
- ◆ COAST GUARD
- ▲ OTHER
- ARMY
- AIR FORCE
- MARINES
- ☢ NUCLEAR POWER PLANT
- ⊗ Racetrack
- AVOIDANCE AREA ± 25 MILES

See Legend for target symbols. Other targets may not be named but represent local areas of concern. For example, Detroit is a major tourist attraction with millions of visitors each year. This clearly is an area of interest for security personnel. During certain special events, such as sports events, races, or any gathering of large numbers of people, care must be taken to avoid these areas. Political areas, such as State Capitols are also areas to avoid.

NOTE: During crisis periods, military convoys and emergency vehicles will have the right-of-way and your travel around these areas may be restricted. Feel free to add targets to your map.

Rogue Turtle's Threat Analysis

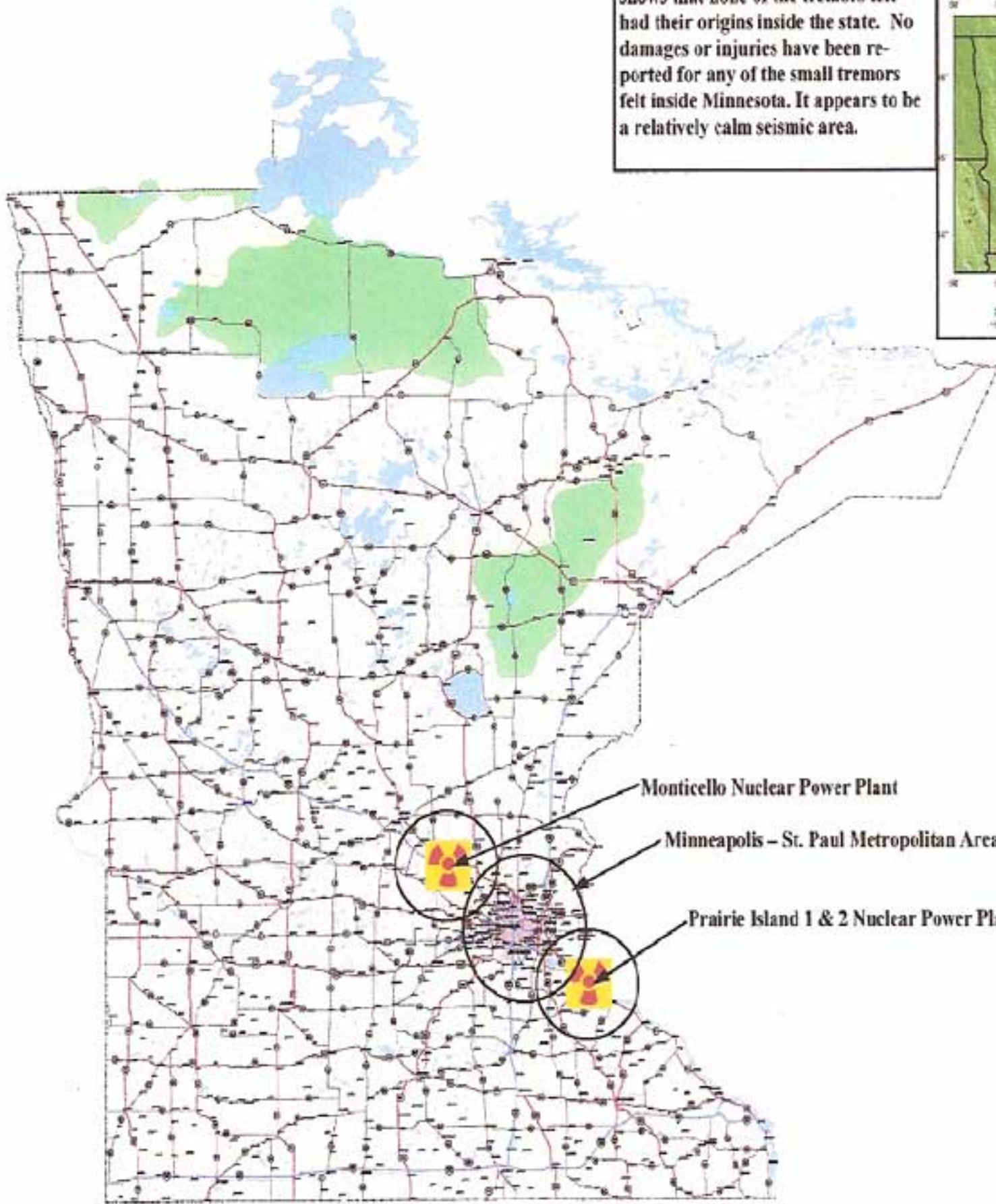
MINNESOTA

Mapathon.com

April, 2006

The earthquake history of Minnesota shows that none of the tremors felt had their origins inside the state. No damages or injuries have been reported for any of the small tremors felt inside Minnesota. It appears to be a relatively calm seismic area.

Seismicity of Minnesota
1990 - 2001



Monticello Nuclear Power Plant

Minneapolis - St. Paul Metropolitan Area

Prairie Island 1 & 2 Nuclear Power Plant



- NAVY
 - COAST GUARD
 - OTHER
 - ARMY
 - AIR FORCE
 - MARINES
 - NUCLEAR POWER PLANT
 - AVOIDANCE AREA
± 25 MILES
- LEGEND**

Minnesota has NO major military installations.

See Legend for target symbols. Other targets may not be named but represent local areas of concern. The states largest cities, Minneapolis and St. Paul, have millions of visitors each year. They are a special concern for security personnel. During certain special events, such as sports events, races, or any gathering of large numbers of people, care must be taken to avoid these areas. Political areas, such as State Capitols are also areas to avoid.

NOTE: During crisis periods, military convoys and emergency vehicles will have the right-of-way and your travel around these areas may be restricted.

The "Land of Ten Thousand Lakes" has a lot to offer to the northern folks looking for a rugged retreat area. You should be able to find a spot you like on at least one of the lakes in Minnesota. Bring your "Long-johns".

RogueTurtle's Threat Analysis

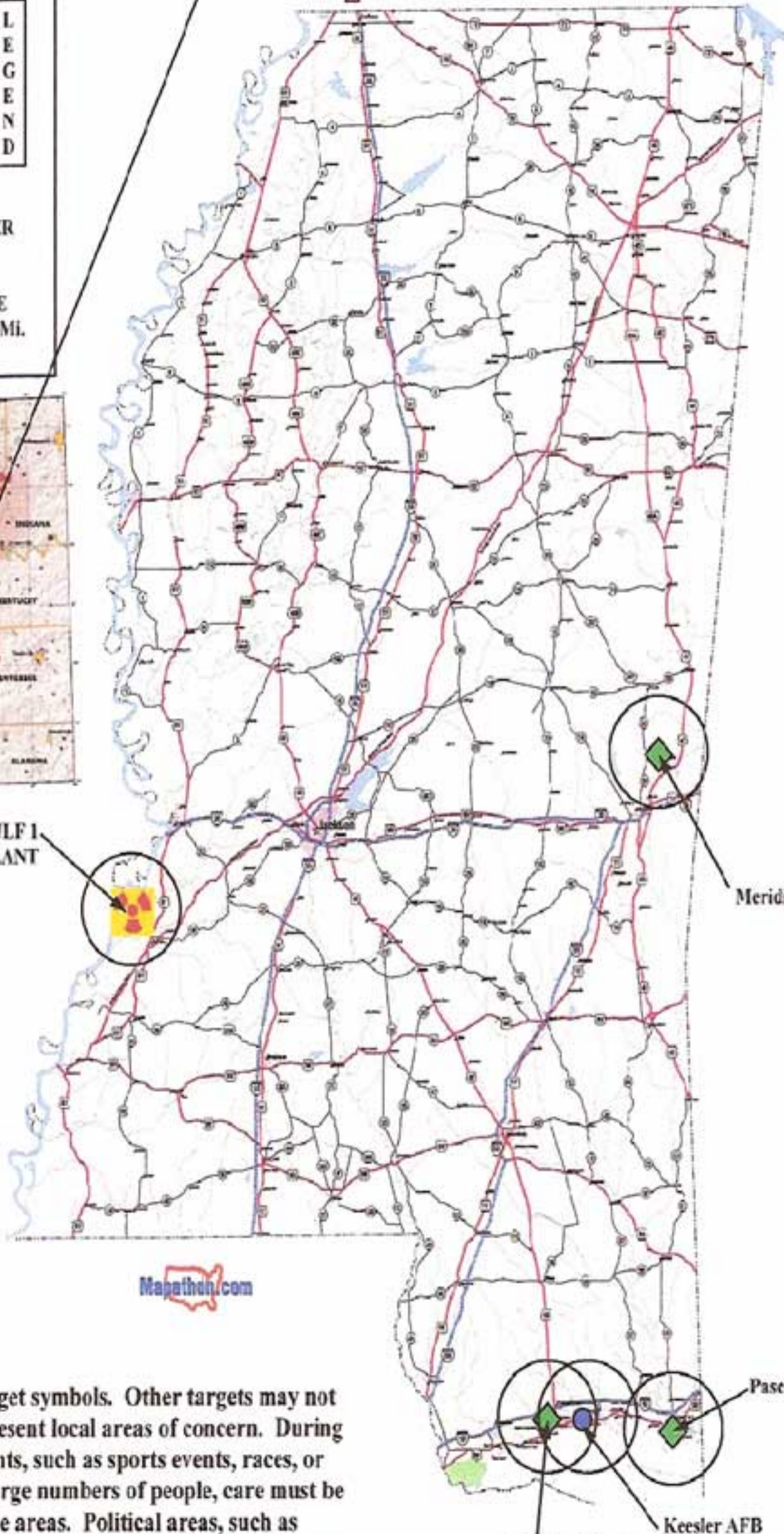
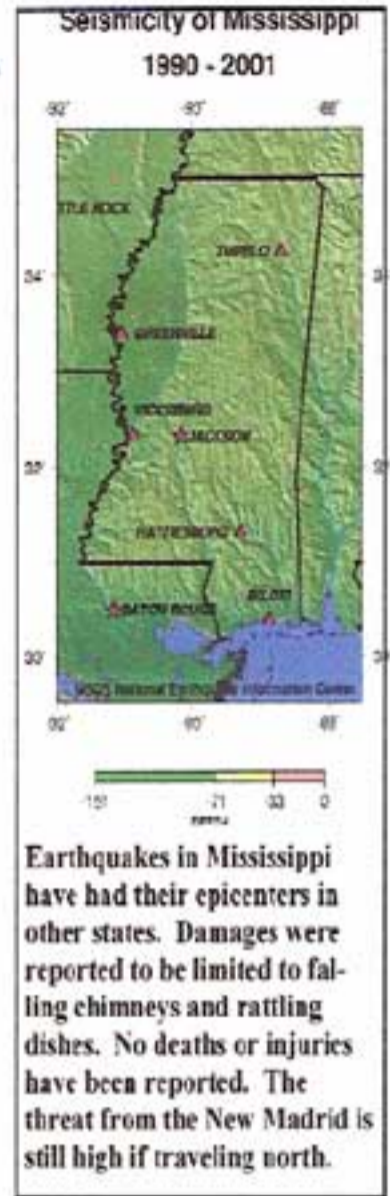
MISSISSIPPI

April, 2006

LEGEND

- NAVY
- COAST GUARD
- OTHER
- ARMY
- AIR FORCE
- MARINES
- NUCLEAR POWER PLANT
- AVOIDANCE AREA ± 25 MI.

Traveling NORTH: See **NEW MADRID**
Earthquake Map



GRAND GULF 1
NUCLEAR POWER PLANT

Meridian Naval Air Station

Mapathon.com

Pascagoula Naval Station
Keesler AFB
Gulfport Naval Construction Battalion Center

See Legend for target symbols. Other targets may not be named but represent local areas of concern. During certain special events, such as sports events, races, or any gathering of large numbers of people, care must be taken to avoid these areas. Political areas, such as State Capitols are also areas to avoid. Military convoys and emergency vehicles will have the right-of-way and your travel around these areas may be restricted. See surrounding states for overlapping threat area.

Rogue Turtle's Threat Analysis

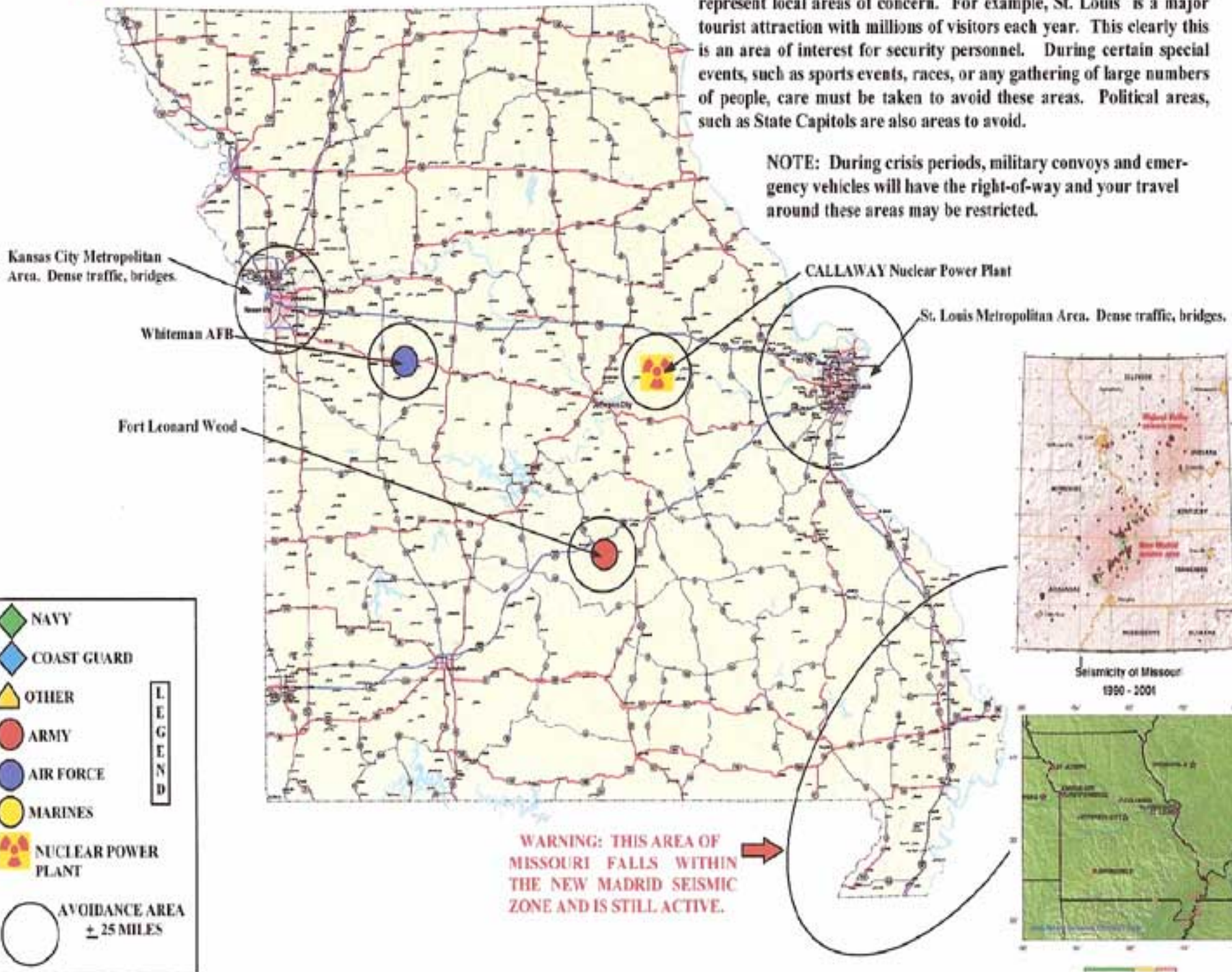
MISSOURI



April, 2006

See Legend for target symbols. Other targets may not be named but represent local areas of concern. For example, St. Louis is a major tourist attraction with millions of visitors each year. This clearly this is an area of interest for security personnel. During certain special events, such as sports events, races, or any gathering of large numbers of people, care must be taken to avoid these areas. Political areas, such as State Capitols are also areas to avoid.

NOTE: During crisis periods, military convoys and emergency vehicles will have the right-of-way and your travel around these areas may be restricted.



WARNING: THIS AREA OF MISSOURI FALLS WITHIN THE NEW MADRID SEISMIC ZONE AND IS STILL ACTIVE.

RogueTurtle's Threat Analysis

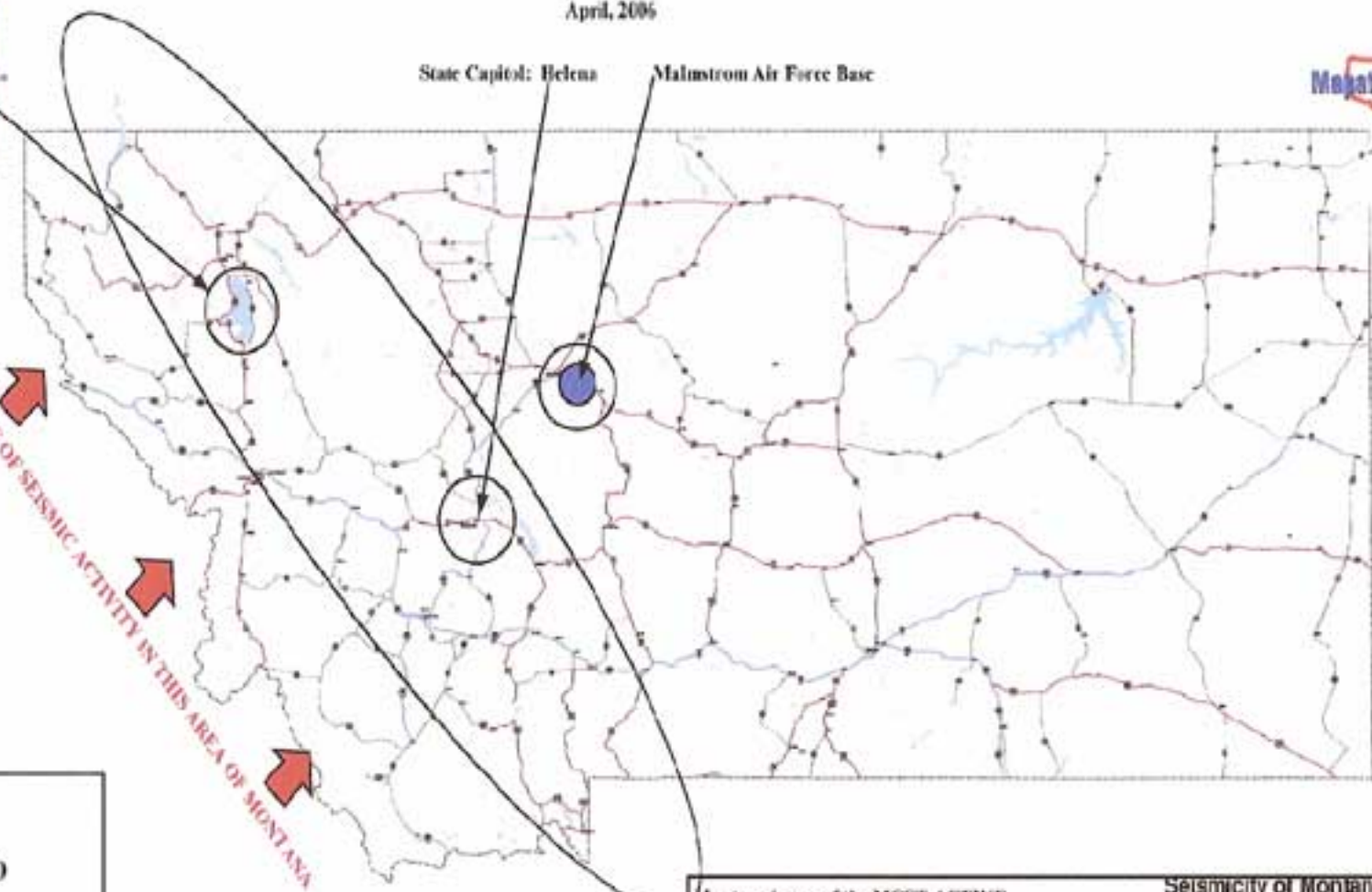
MONTANA

April, 2006

Megathon.com



Hobgen Lake, Montana



WARNING HIGH LEVELS OF SEISMIC ACTIVITY IN THIS AREA OF MONTANA

- NAVY
- COAST GUARD
- OTHER
- ARMY
- AIR FORCE
- MARINES
- NUCLEAR POWER PLANT
- AVOIDANCE AREA

There are NO nuclear power plants in Montana.

See Legend for target symbols. Other targets may not be named but represent local areas of concern. During certain special events, such as sports events, races, or any gathering of large numbers of people, care must be taken to avoid these areas. Political areas, such as State Capitols are also areas to avoid.

NOTE: During crisis periods, military convoys and emergency vehicles will have the right-of-way and your travel around these areas may be restricted.

Montana is one of the MOST ACTIVE states for seismic activity. Most quakes are centered in the Western 1/3 of the state in line with the mountainous terrain. Severe earthquakes in this region have caused several deaths and damage to buildings. Only steel-reinforced concrete held together. The damage and loss of life can be attributed to the low population in this area

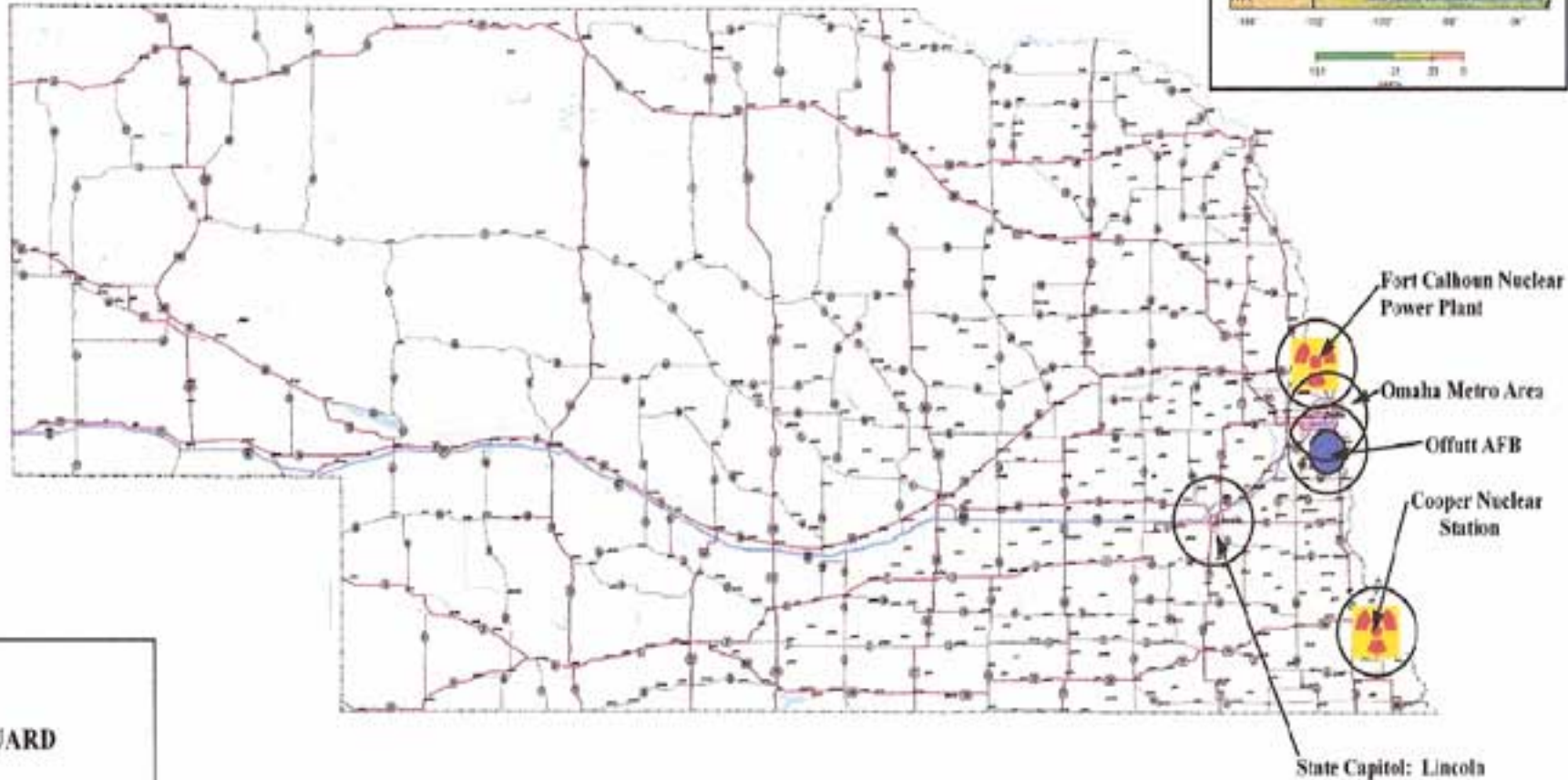
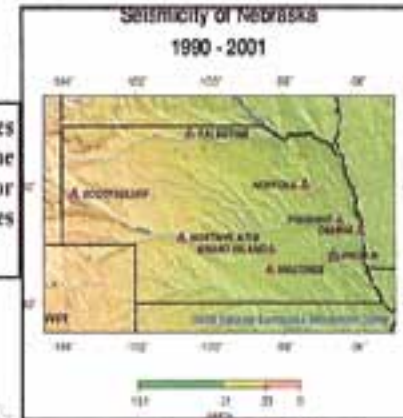


RogueTurtle's Threat Analysis

NEBRASKA

April, 2006

Seismic earthquake damage is limited to dishes being rattled, foundations cracked and some chimneys falling down. No reports of death or injury were found. Seismic activity continues but on a low level.



See Legend for target symbols. Other targets may not be named but represent local areas of concern. Omaha draws tourists that present security concerns for security personnel. During certain special events, such as sports events, races, or any gathering of large numbers of people, care must be taken to avoid these areas. Political areas, such as State Capitols are also areas to avoid.

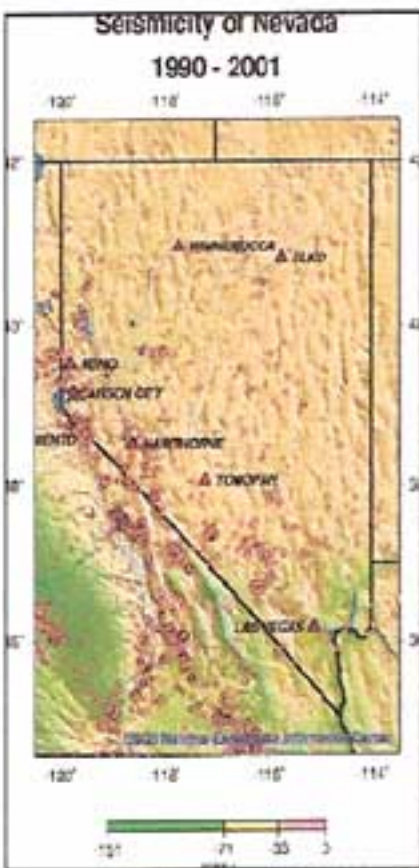
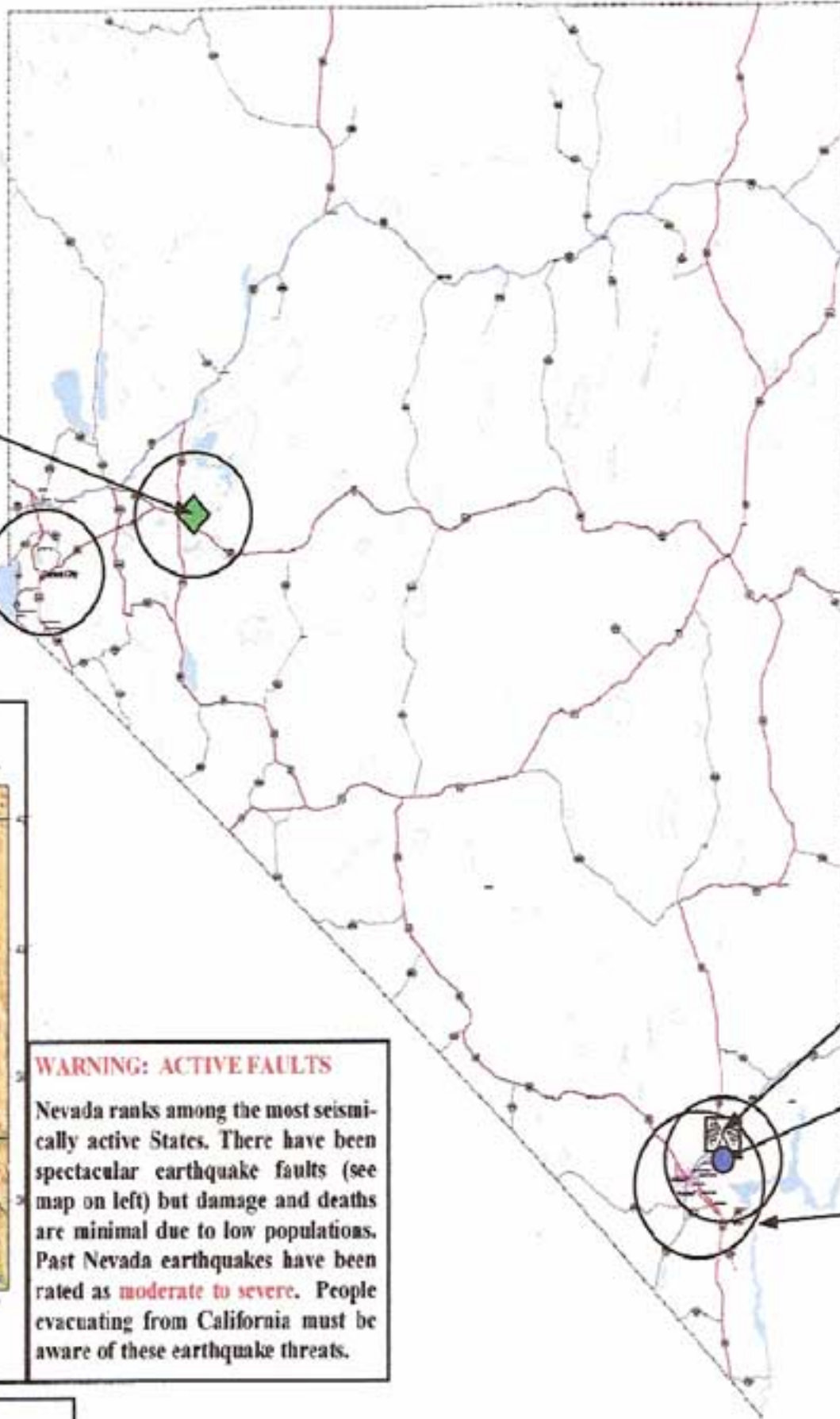
NOTE: During crisis periods, military convoys and emergency vehicles will have the right-of-way and your travel around these areas may be restricted.

Rogue Turtle's Threat Analysis

NEVADA



April, 2006



WARNING: ACTIVE FAULTS
 Nevada ranks among the most seismically active States. There have been spectacular earthquake faults (see map on left) but damage and deaths are minimal due to low populations. Past Nevada earthquakes have been rated as moderate to severe. People evacuating from California must be aware of these earthquake threats.

- NAVY
 - COAST GUARD
 - OTHER
 - ARMY Racetrack
 - AIR FORCE
 - MARINES
 - NUCLEAR POWER PLANT
 - AVOIDANCE AREA ± 25 MILES
- LEGEND

There are NO nuclear power plants in Nevada.

See Legend for target symbols. Since gambling is legal in the State of Nevada, everywhere you go is a tourist attraction. High concentrations of people are a major concern for security personnel. Other targets may not be named but represent local areas of concern. During certain special events, such as sports events, races, or any gathering of large numbers of people, care must be taken to avoid these areas. Political areas, such as State Capitols are also areas to avoid.

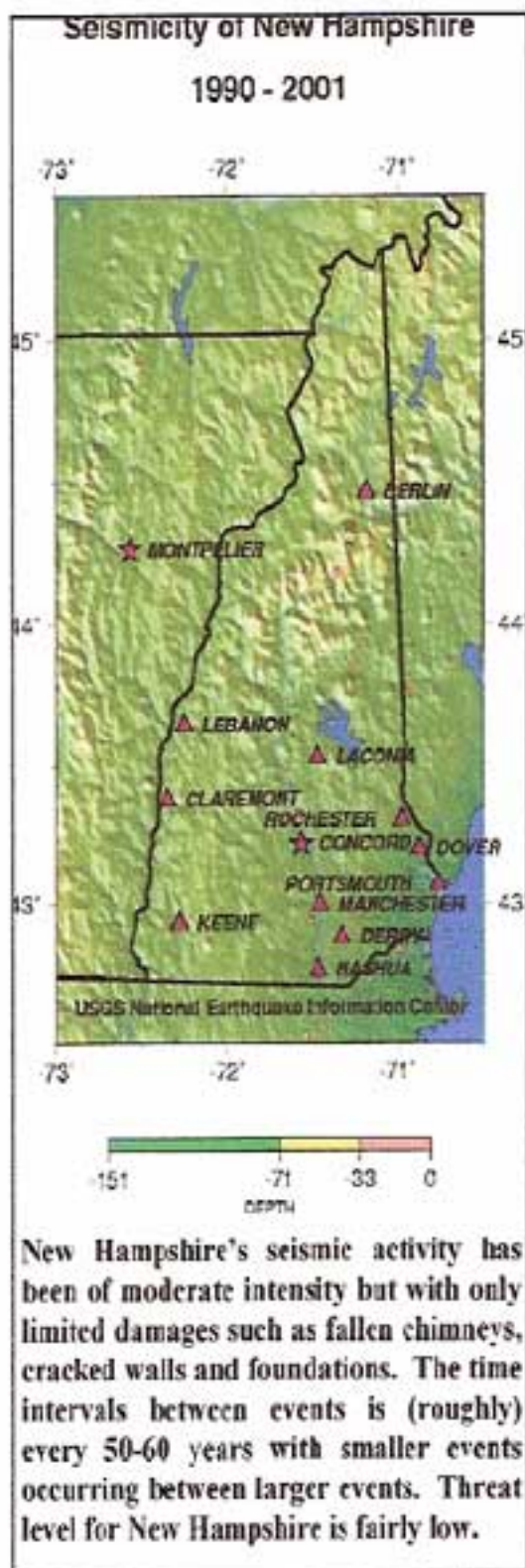
NOTE: During crisis periods, military convoys and emergency vehicles will have the right-of-way and

Rogue Turtle's Threat Analysis

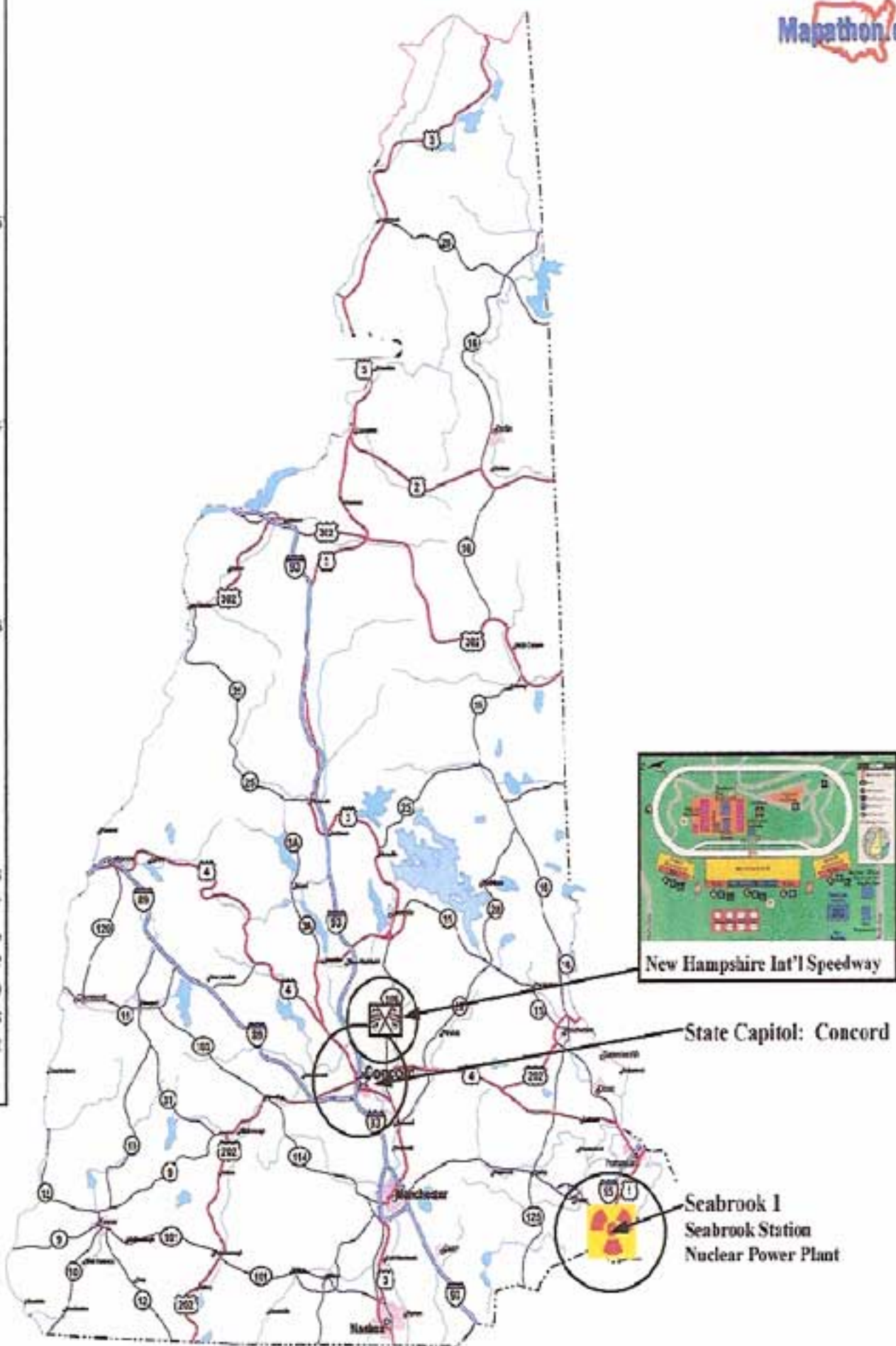
NEW HAMPSHIRE

April, 2006

Mapathon.com



New Hampshire's seismic activity has been of moderate intensity but with only limited damages such as fallen chimneys, cracked walls and foundations. The time intervals between events is (roughly) every 50-60 years with smaller events occurring between larger events. Threat level for New Hampshire is fairly low.



LEGEND

- ◆ NAVY
- ◆ COAST GUARD
- ▲ OTHER
- ARMY
- AIR FORCE
- MARINES
- ☢ NUCLEAR POWER PLANT
- AVOIDANCE AREA ± 25 MILES

There are NO major military installations in New Hampshire.

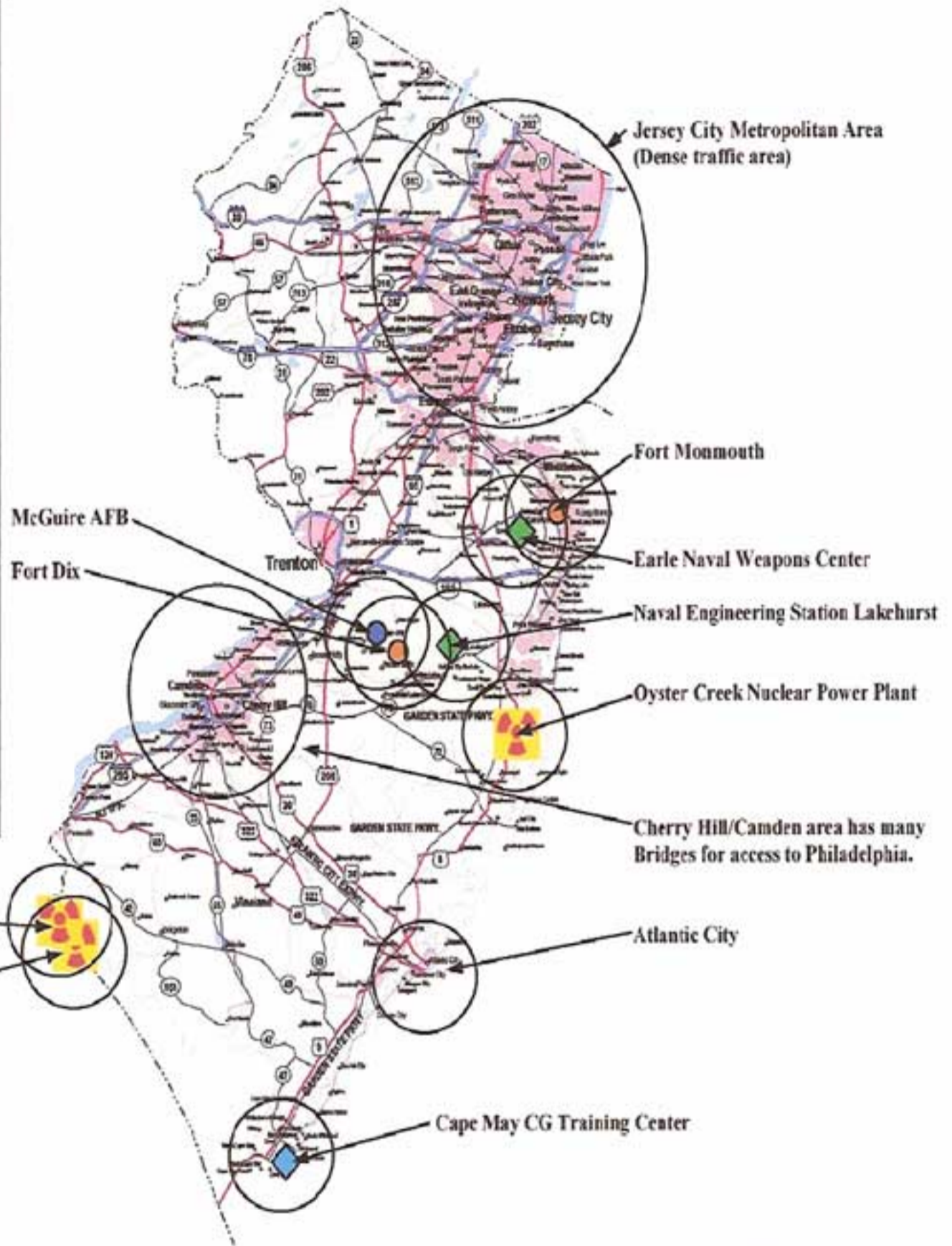
See Legend for target symbols. Other targets may not be named but represent local areas of concern. There are many tourist attractions in New Hampshire. These locations are of special concern to security personnel. During certain special events, such as sports events, races, or any gathering of large numbers of people, care must be taken to avoid these areas. Political areas, such as State Capitols are also areas to avoid.

NOTE: During crisis periods, military convoys and emergency vehicles will have the right-of-way and

Rogue Turtle's Threat Analysis

NEW JERSEY

April, 2006



◆ NAVY
◆ COAST GUARD
▲ OTHER
● ARMY
● AIR FORCE
● MARINES
☢ NUCLEAR POWER PLANT
 AVOIDANCE AREA ± 25 MILES
LEGEND

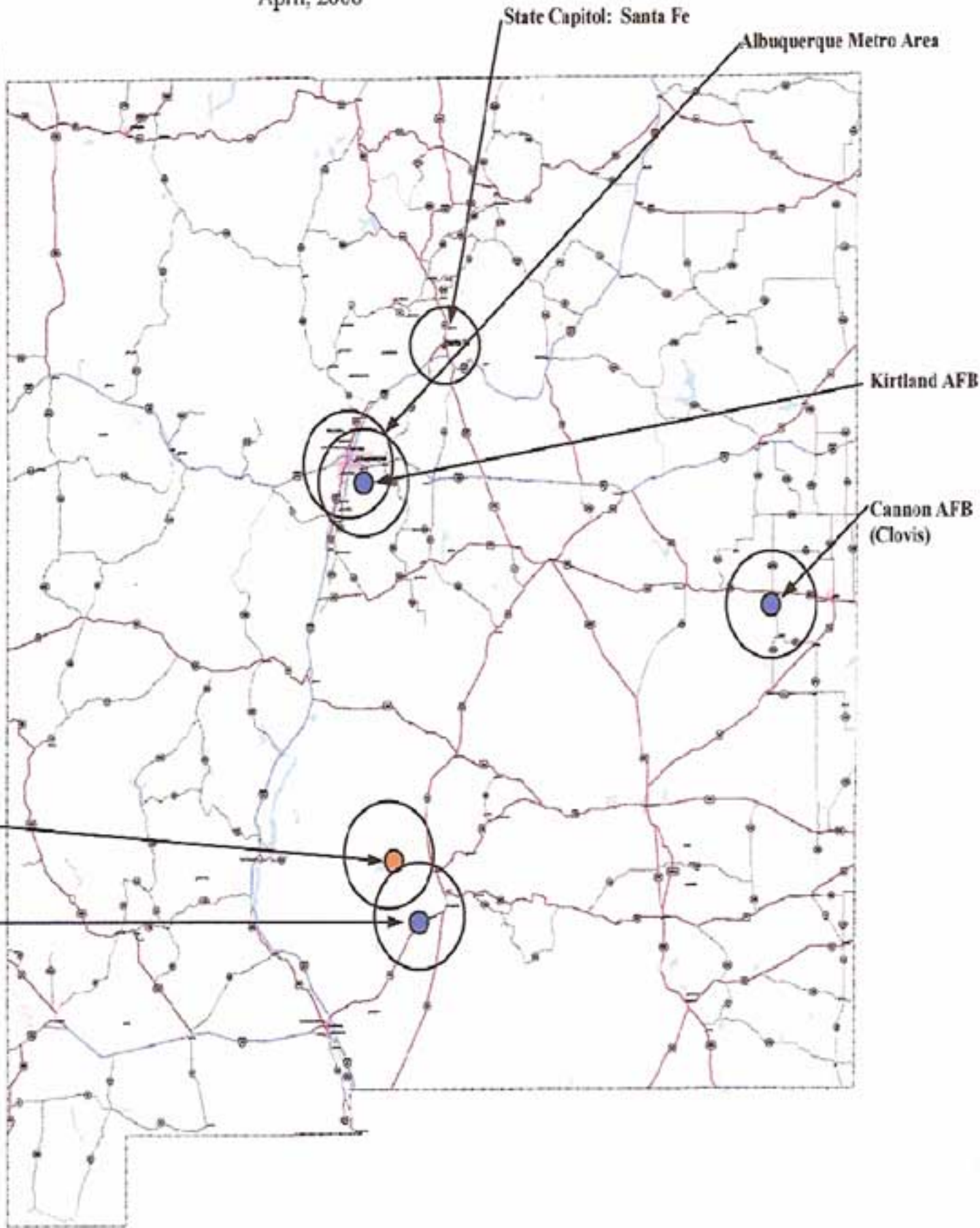
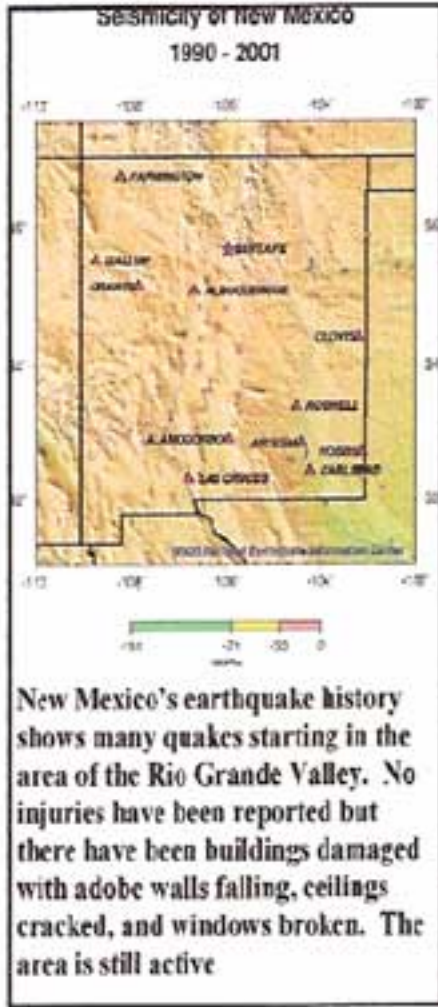
See Legend for target symbols. The Philadelphia area and the New Jersey shore/Atlantic City areas are major tourist attractions. The close proximity of both Philadelphia and New York City puts New Jersey in the center of an active threat area. These areas are of special concern to security officials. Other targets may not be named but represent local areas of concern. During certain special events, such as sports events, races, or any gathering of large numbers of people, care must be taken to avoid these areas. Political areas, such as State Capitols are also areas to avoid. Access into and out of most parts of New Jersey are by older bridges spanning large rivers. Some are toll bridges, some are not; but all represent bottle-neck points. Expect delays.

NOTE:
During crisis periods, military convoys and emergency vehicles will have the right-of-way.

Rogue Turtle's Threat Analysis NEW MEXICO



April, 2006



	NAVY
	COAST GUARD
	OTHER
	ARMY
	AIR FORCE
	MARINES
	NUCLEAR POWER PLANT
	AVOIDANCE AREA ± 25 MILES

LEGEND

There are NO nuclear power plants in New Mexico.

See Legend for target symbols. Other targets may not be named but represent local areas of concern. During certain special events, such as sports events, races, or any gathering of large numbers of people, care must be taken to avoid these areas. Political areas, such as State Capitols are also areas to avoid.

NOTE: During crisis periods, military convoys and emergency vehicles will have the right-of-way and

Rogue Turtle's Threat Analysis NEW YORK



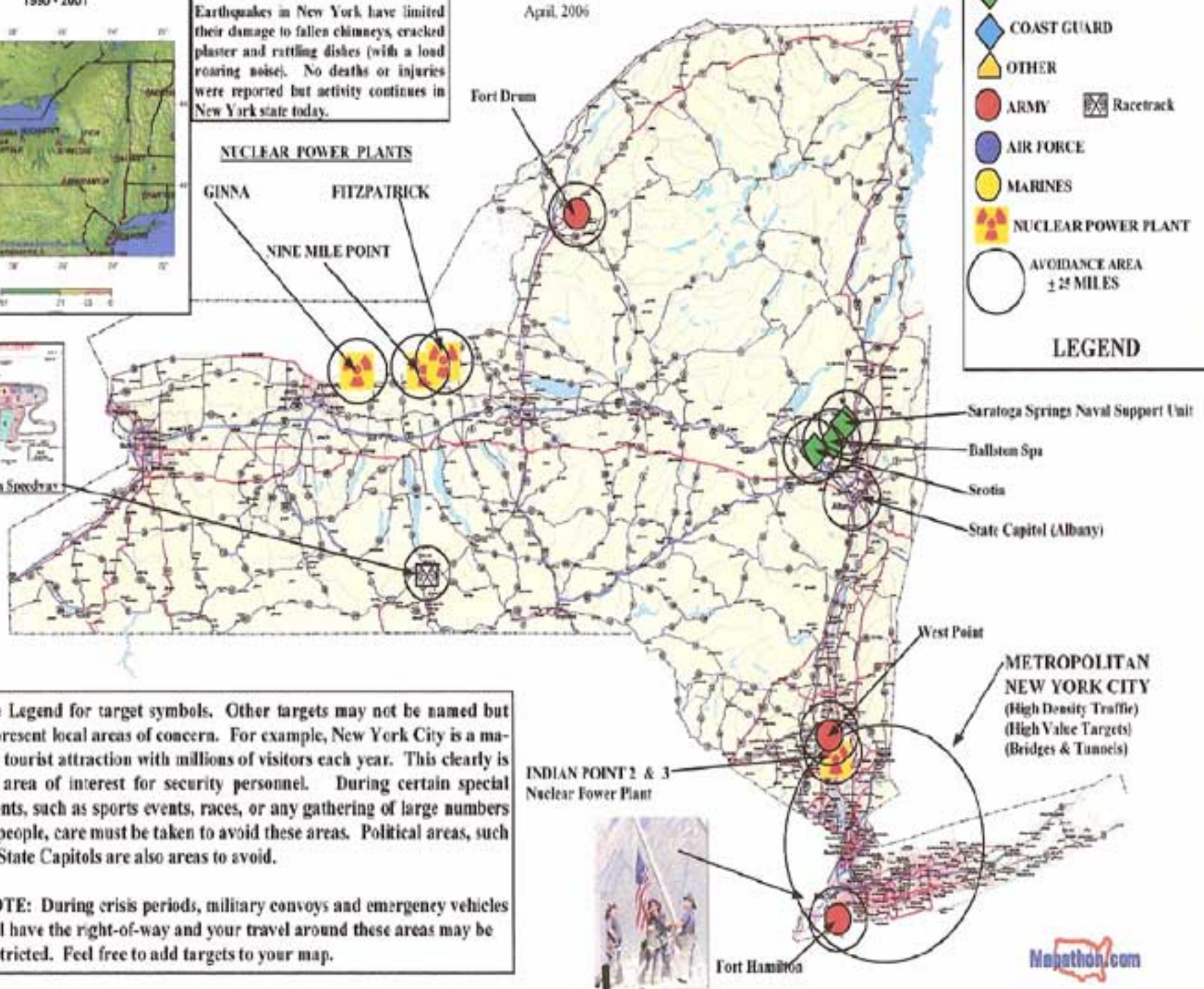

Earthquakes in New York have limited their damage to fallen chimneys, cracked plaster and rattling dishes (with a loud roaring noise). No deaths or injuries were reported but activity continues in New York state today.

NUCLEAR POWER PLANTS

GINNA
FITZPATRICK
NINE MILE POINT



April, 2006



See Legend for target symbols. Other targets may not be named but represent local areas of concern. For example, New York City is a major tourist attraction with millions of visitors each year. This clearly is an area of interest for security personnel. During certain special events, such as sports events, races, or any gathering of large numbers of people, care must be taken to avoid these areas. Political areas, such as State Capitols are also areas to avoid.

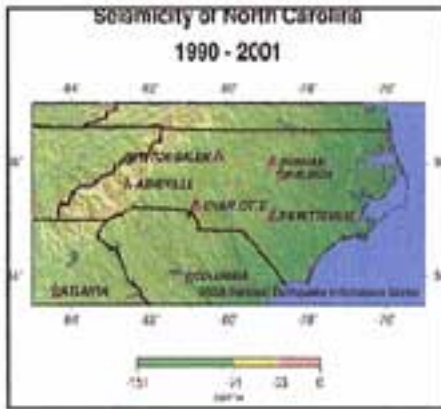
NOTE: During crisis periods, military convoys and emergency vehicles will have the right-of-way and your travel around these areas may be restricted. Feel free to add targets to your map.



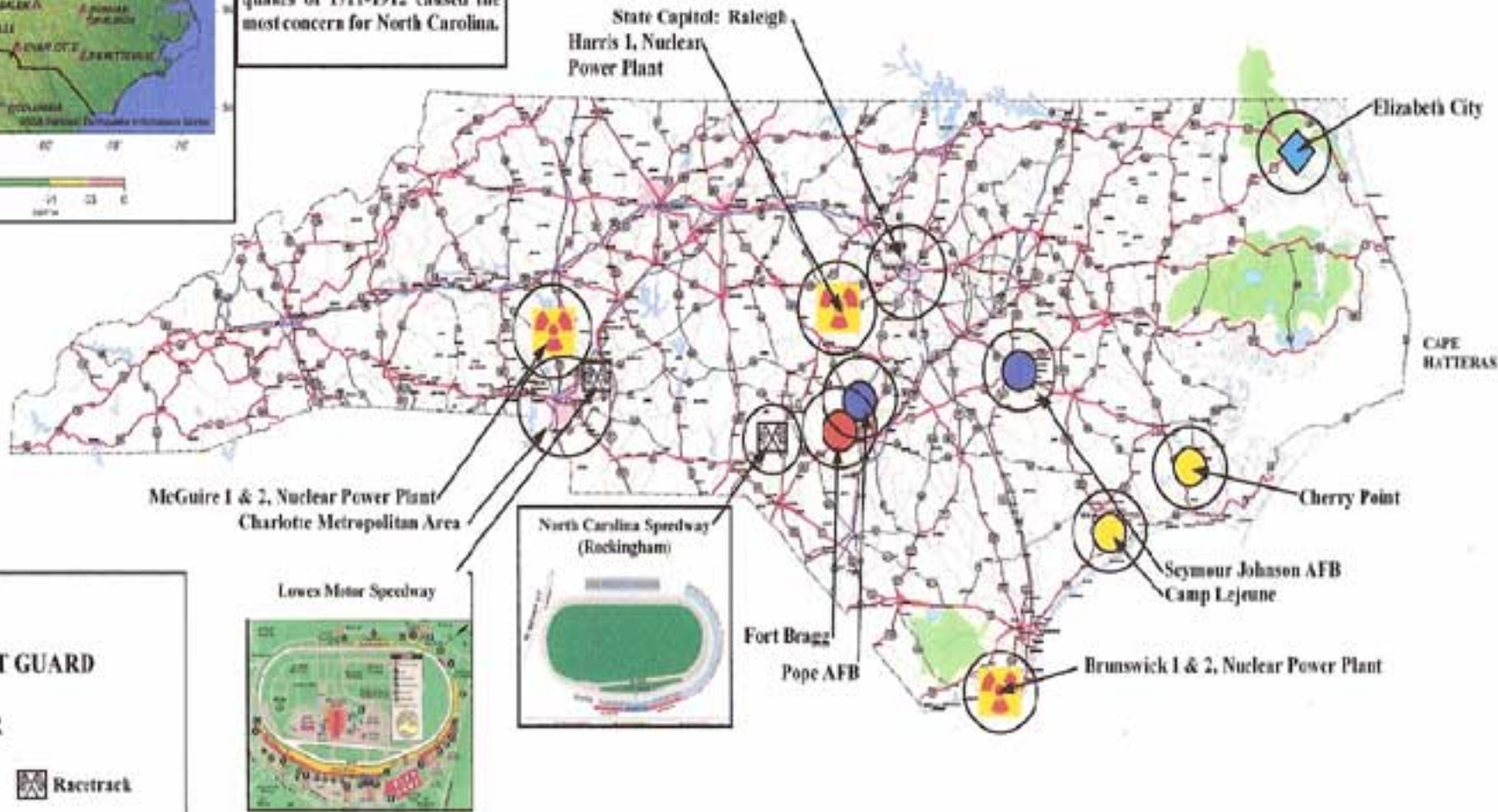
Rogue Turtle's Threat Analysis

NORTH CAROLINA

April, 2006



Earthquake damage historically has been small and limited to falling chimneys and shaking windows. The New Madrid quakes of 1911-1912 caused the most concern for North Carolina.



See Legend for target symbols. Other targets may not be named but represent local areas of concern. For example, Cape Hatteras is a major tourist attraction with millions of visitors each year. This clearly is an area of interest for security personnel. During certain special events, such as sports events, races, or any gathering of large numbers of people, care must be taken to avoid these areas. Political areas, such as State Capitols are also areas to avoid.

NOTE: During crisis periods, military convoys and emergency vehicles will have the right-of-way and your travel around these areas may be restricted.

Rogue Turtle's Threat Analysis

NORTH DAKOTA

Mapathon.com

April, 2006

Minot AFB



Grand Forks AFB

State Capitol: Bismark

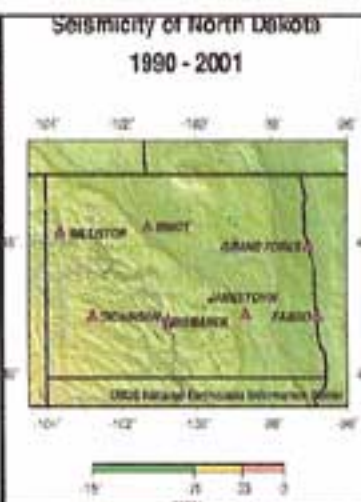
- NAVY
- COAST GUARD
- OTHER
- ARMY
- AIR FORCE
- MARINES
- NUCLEAR POWER PLANT
- AVOIDANCE AREA

There are NO nuclear power plants in North Dakota.

See Legend for target symbols. Other targets may not be named but represent local areas of concern. During certain special events, such as sports events, races, or any gathering of large numbers of people, care must be taken to avoid these areas. Political areas, such as State Capitols are also areas to avoid.

NOTE: During crisis periods, military convoys and emergency vehicles will have the right-of-way and your travel around these areas may be restricted.

Seismic activity in North Dakota has been minimal. Minor tremors have been felt but the epicenters could mostly be traced outside of the state. Dishes rattling, beds swaying, and loud noises like thunder were reported. No deaths or injuries have been reported.



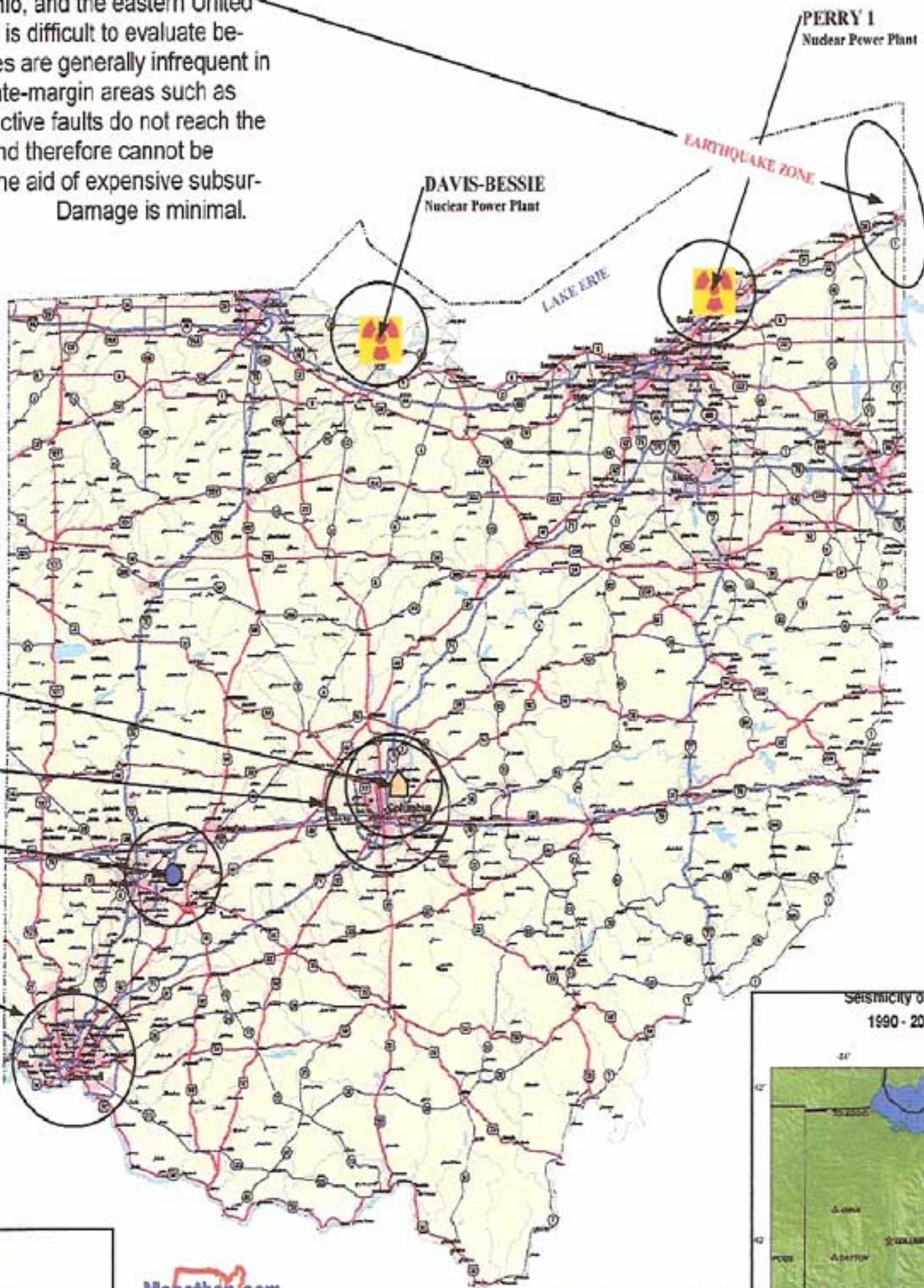
Rogue Turtle's Threat Analysis

OHIO

April, 2006

ASHTABULA, OH.

Seismic risk in Ohio, and the eastern United States in general, is difficult to evaluate because earthquakes are generally infrequent in comparison to plate-margin areas such as California. Also, active faults do not reach the surface in Ohio and therefore cannot be mapped without the aid of expensive subsurface techniques. Damage is minimal.



PERRY 1 Nuclear Power Plant

DAVIS-BESSIE Nuclear Power Plant

EARTHQUAKE ZONE

LAKE ERIE

DEFENSE SUPPLY CENTER (Port Columbus)

State Capitol: Columbus

Wright-Patterson AFB

CINCINNATI METROPOLITAN AREA (Congested traffic) (Bridges)



Earthquakes of the past limited damage to falling chimneys, cracked plaster and "swinging chandeliers". No deaths or injuries have been reported, despite the proximity of the Ashtabula Zone.

Mapathon.com

LEGEND

- ◆ NAVY
- ◆ COAST GUARD
- ▲ OTHER
- ARMY
- AIR FORCE
- MARINES
- ☢ NUCLEAR POWER PLANT
- AVOIDANCE AREA ± 25 MILES

See Legend for target symbols. Other targets may not be named but represent local areas of concern. For example, Cincinnati is a major tourist attraction and is a special interest to security personnel. During certain special events, such as sports events, races, or any gathering of large numbers of people, care must be taken to avoid these areas. Political areas, such as State Capitols are also areas to avoid. Military convoys and emergency vehicles will have the right-of-way and your travel around these areas may be restricted. See surrounding states for overlapping threat area.

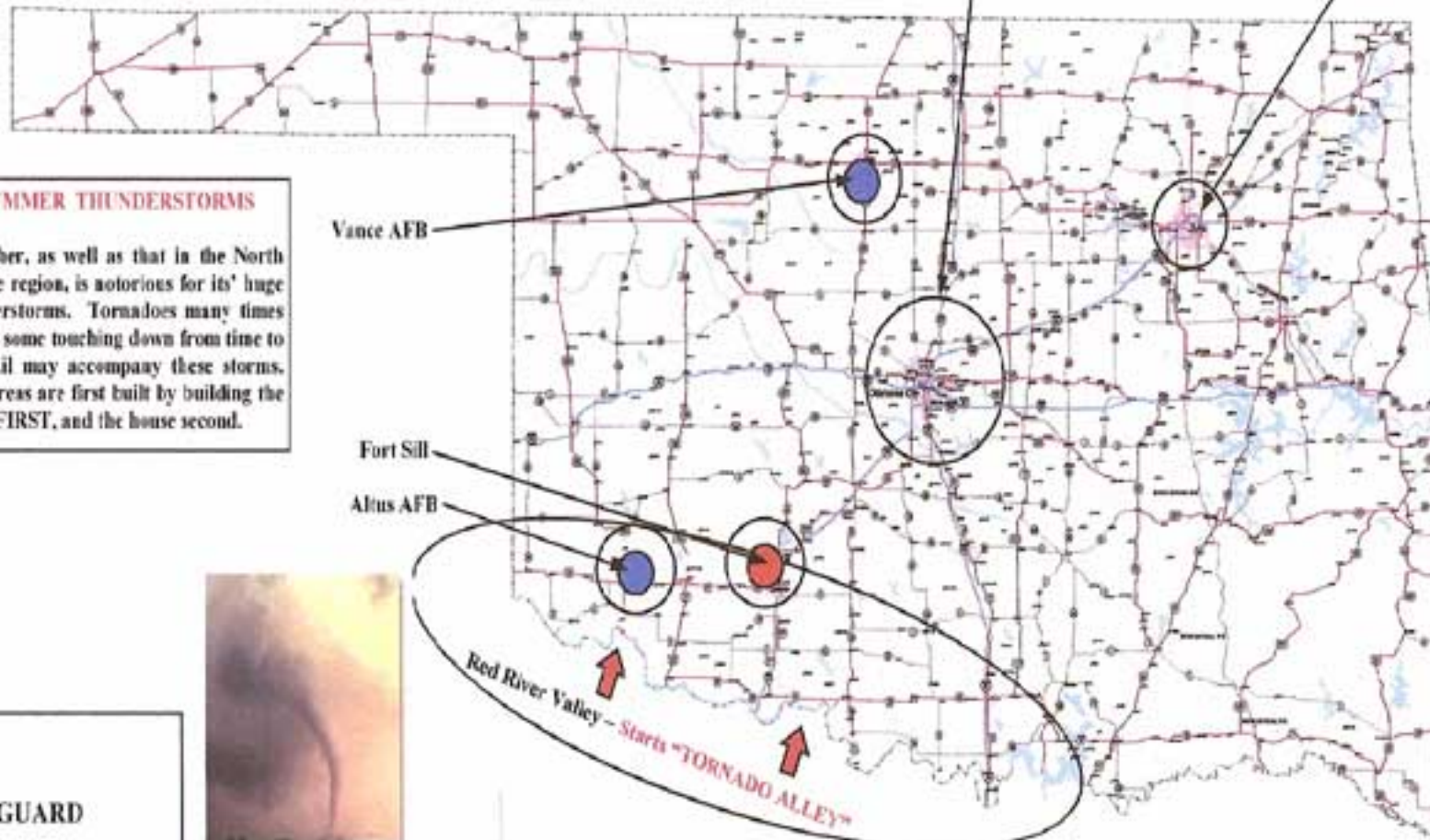
Rogue Turtle's Threat Analysis

OKLAHOMA



April, 2006

State Capitol: Oklahoma City
Oklahoma City Metropolitan Area
Tulsa Metropolitan Area



SEVERE SUMMER THUNDERSTORMS

Oklahoma weather, as well as that in the North Texas panhandle region, is notorious for its' huge towering thunderstorms. Tornadoes many times can be seen with some touching down from time to time. Large hail may accompany these storms. Many housing areas are first built by building the tornado shelter FIRST, and the house second.



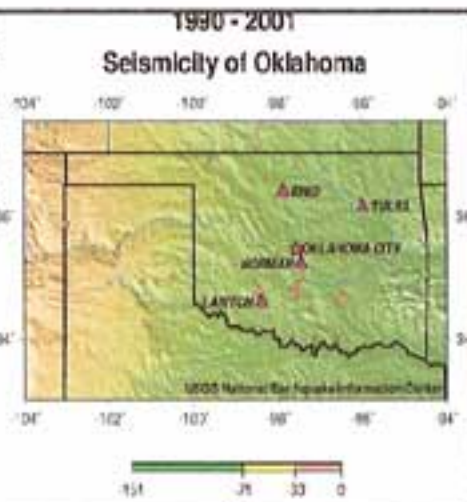
- NAVY
- COAST GUARD
- OTHER
- ARMY
- AIR FORCE
- MARINES
- NUCLEAR POWER PLANT
- AVOIDANCE AREA

There are NO nuclear power plants in Oklahoma.

See Legend for target symbols. Other targets may not be named but represent local areas of concern. During certain special events, such as sports events, races, or any gathering of large numbers of people, care must be taken to avoid these areas. Political areas, such as State Capitols are also areas to avoid.

NOTE: During crisis periods, military convoys and emergency vehicles will have the right-of-way and your travel around these areas may be restricted.

No major earthquake activity has occurred in Oklahoma. Minor tremors have happened from time to time, with minimal damage reported. Dishing rattling, some foundations and walls cracking were the only reported events. Seismic activity continues but at a very low level.

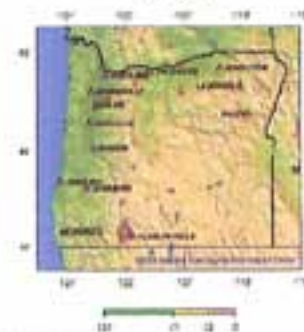


Rogue Turtle's Threat Analysis

OREGON

April, 2006

Salinity of Oregon
1990 - 2001



Mount Hood
11,239 feet
Dormant Volcano

Portland & Vancouver
Metropolitan Area:



Mount Jefferson
10,495 feet
Dormant Volcano



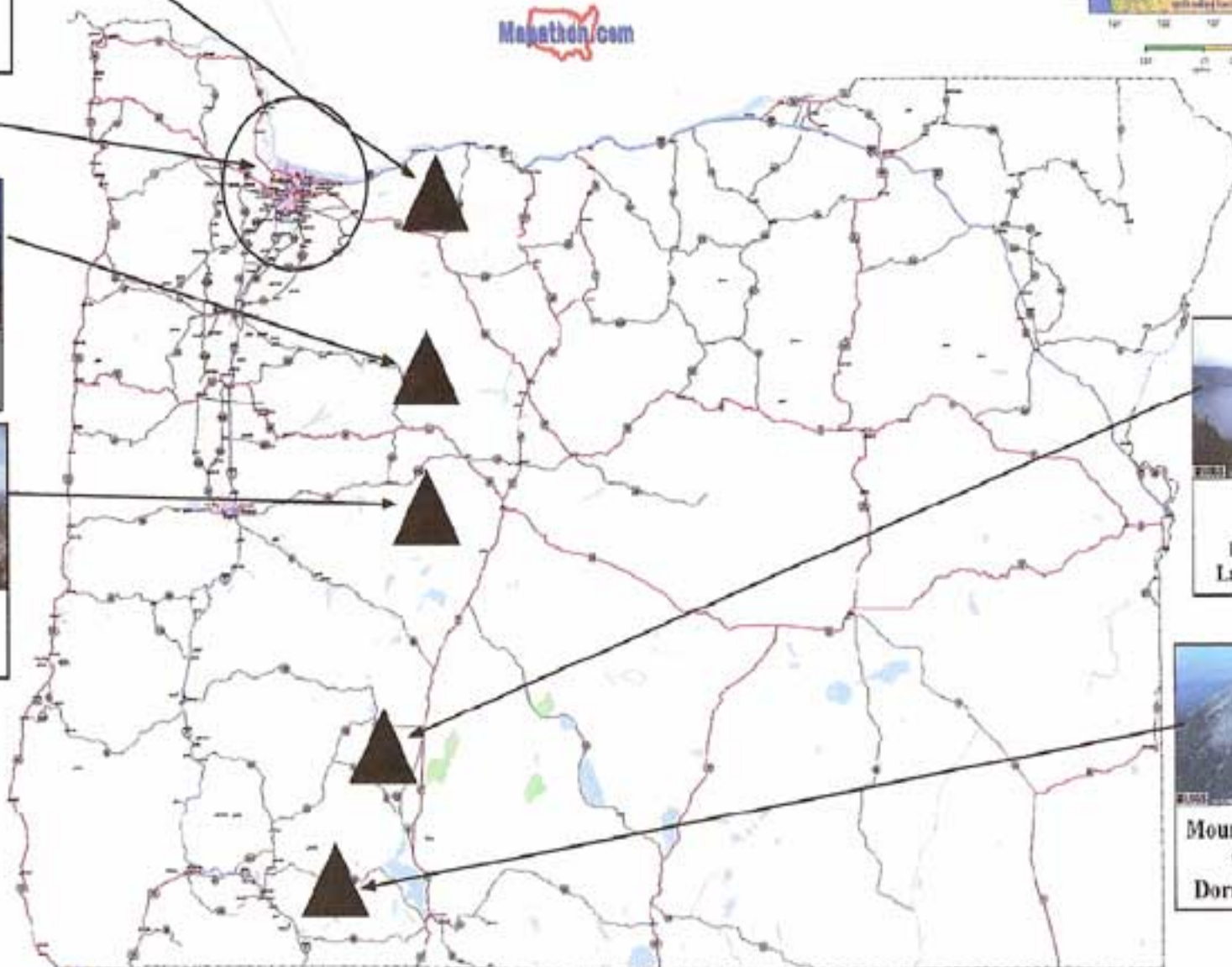
Three Sisters
10,358 feet (South)
Dormant Volcanoes



Crater Lake
8,156 feet
Dormant Volcano
Lake, 1,935 feet deep



Mount McLoughlin
9,496 feet
Dormant Volcano



Mapathon.com

- NAVY
- COAST GUARD
- OTHER
- ARMY
- AIR FORCE
- MARINES

NUCLEAR POWER PLANT

AVOIDANCE AREA
± 25 MILES

There are NO nuclear power plants in Oregon.
The closest nuclear facility is in Southern California.

There are NO major military bases in Oregon.

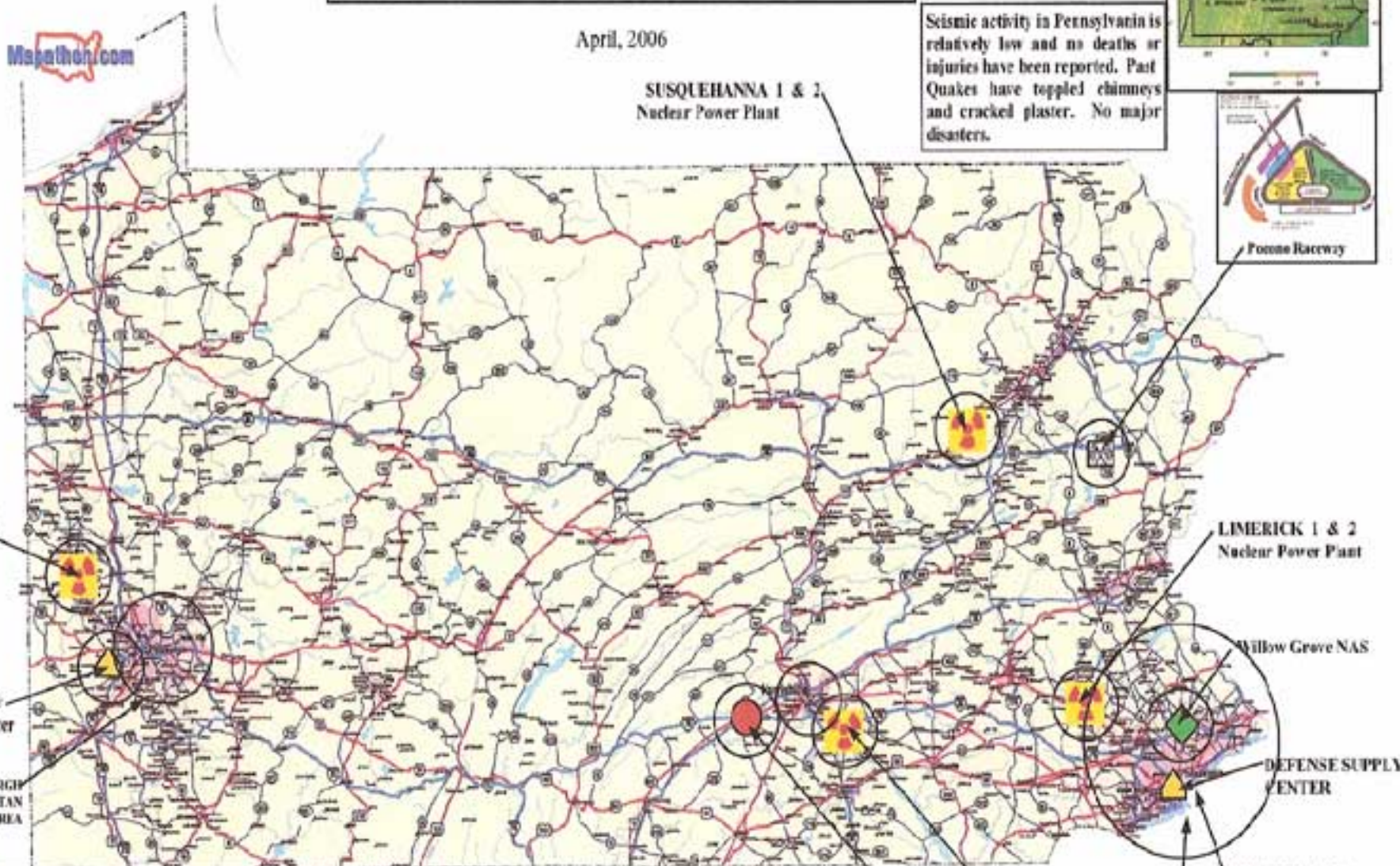

The Cascade Mountain Range runs roughly north to south and dominates the western portion of Oregon. There are numerous dormant volcanoes in this range and their threat level (as of now) is low. However, in Washington State, in the northern part of this range lies Mount St. Helens that recently "blew its top". High altitude sickness is a potential hazard if you are in the upper levels of these mountain ranges. Photos from the US Geological Survey web site.

WARNING: The CASCADE range is still geologically active. The last activity on Mount Hood was in 1895. In Contrast, Crater Lake was formed 7,700 years ago. Mt. St. Helens (Washington) blew up in 1980.

Rogue Turtle's Threat Analysis PENNSYLVANIA

April, 2006

Seismic activity in Pennsylvania is relatively low and no deaths or injuries have been reported. Past Quakes have toppled chimneys and cracked plaster. No major disasters.



BEAVER VALLEY 1 & 2 Nuclear Power Plant
Charles Kelly Support Center
PITTSBURGH METROPOLITAN AREA

SUSQUEHANNA 1 & 2 Nuclear Power Plant

LIMERICK 1 & 2 Nuclear Power Plant

Willow Grove NAS

DEFENSE SUPPLY CENTER

Carlisle Barracks War College

THREE MILE ISLAND Nuclear Power Plant

PHILADELPHIA METROPOLITAN AREA (Dense Traffic) (Bridges)



LEGEND

- NAVY
- COAST GUARD
- OTHER
- ARMY
- AIR FORCE
- MARINES
- NUCLEAR POWER PLANT
- AVOIDANCE AREA ± 15 MILES
- Racetrack

See Legend for target symbols. Other targets may not be named but represent local areas of concern. For example, Philadelphia is a major tourist attraction with millions of visitors each year. This clearly is an area of interest for security personnel. During certain special events, such as sports events, races, or any gathering of large numbers of people, care must be taken to avoid these areas. Political areas, such as State Capitols are also areas to avoid. (Harrisburg)

NOTE: During crisis periods, military convoys and emergency vehicles will have the right-of-way and your travel around these areas may be restricted. Feel free to add targets to your map.

Rogue Turtle's Threat Analysis

RHODE ISLAND

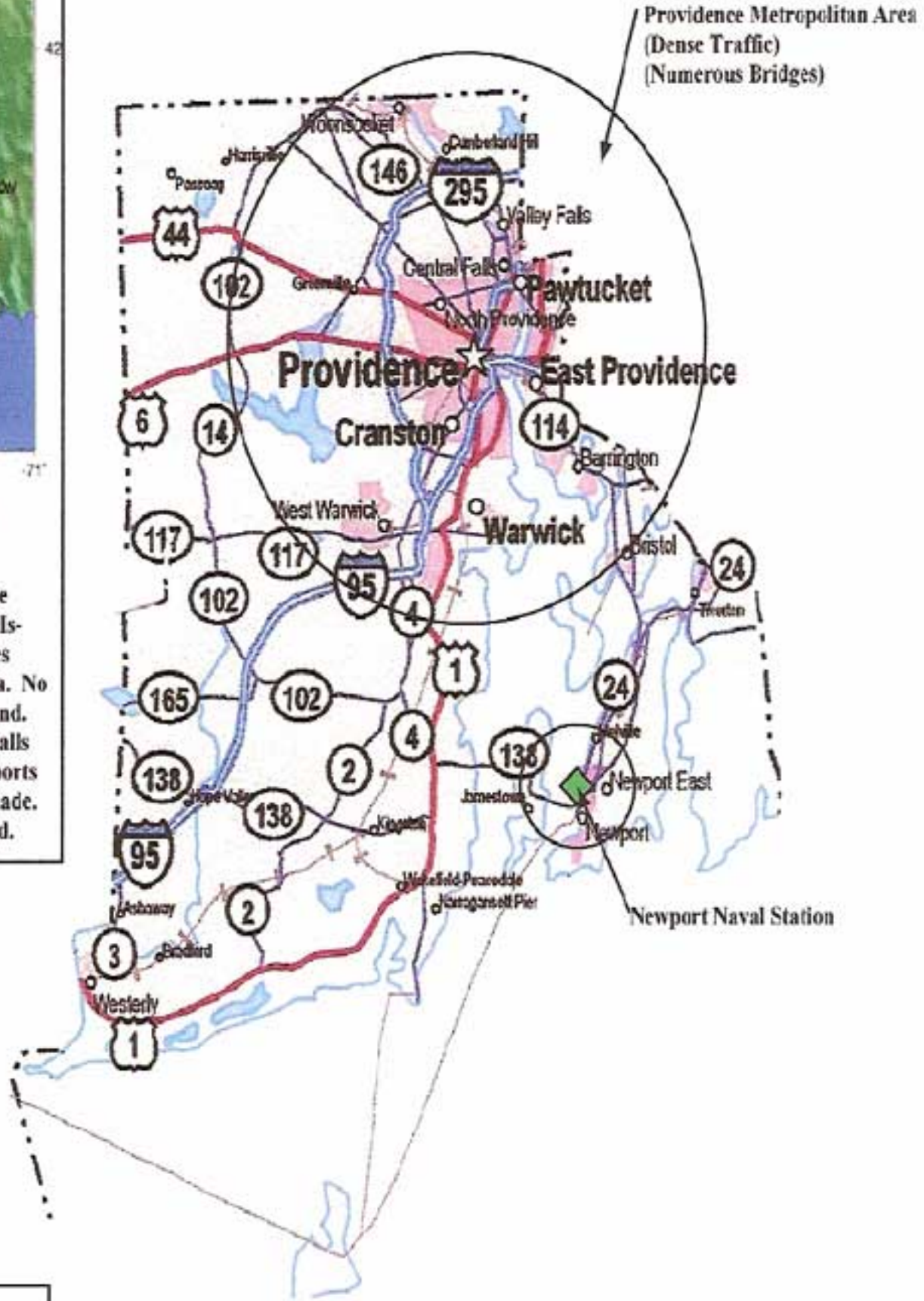
April, 2006

Mapathon.com

Seismicity of Rhode Island 1990 - 2001



Only a few minor earthquakes can be traced to an epicenter within Rhode Island. Most of the other minor quakes were centered off shore or in Canada. No reports of death or injuries were found. Most damage consisted of cracked walls and ceilings, shaking trees; a few reports of noises like a "sonic boom" were made. Current threat is low in Rhode Island.



- NAVY
 - COAST GUARD
 - OTHER
 - ARMY
 - AIR FORCE
 - MARINES
 - NUCLEAR POWER PLANT
 - AVOIDANCE AREA ± 25 MILES
- LEGEND

There are NO nuclear power plants in Rhode Island. However, there are numerous plants in surrounding states. Check neighboring maps prior to departure.

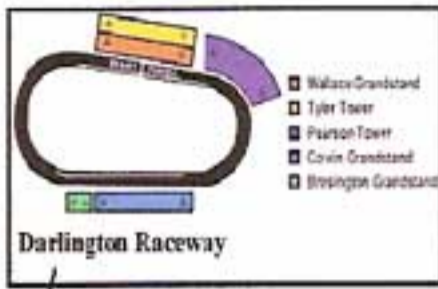
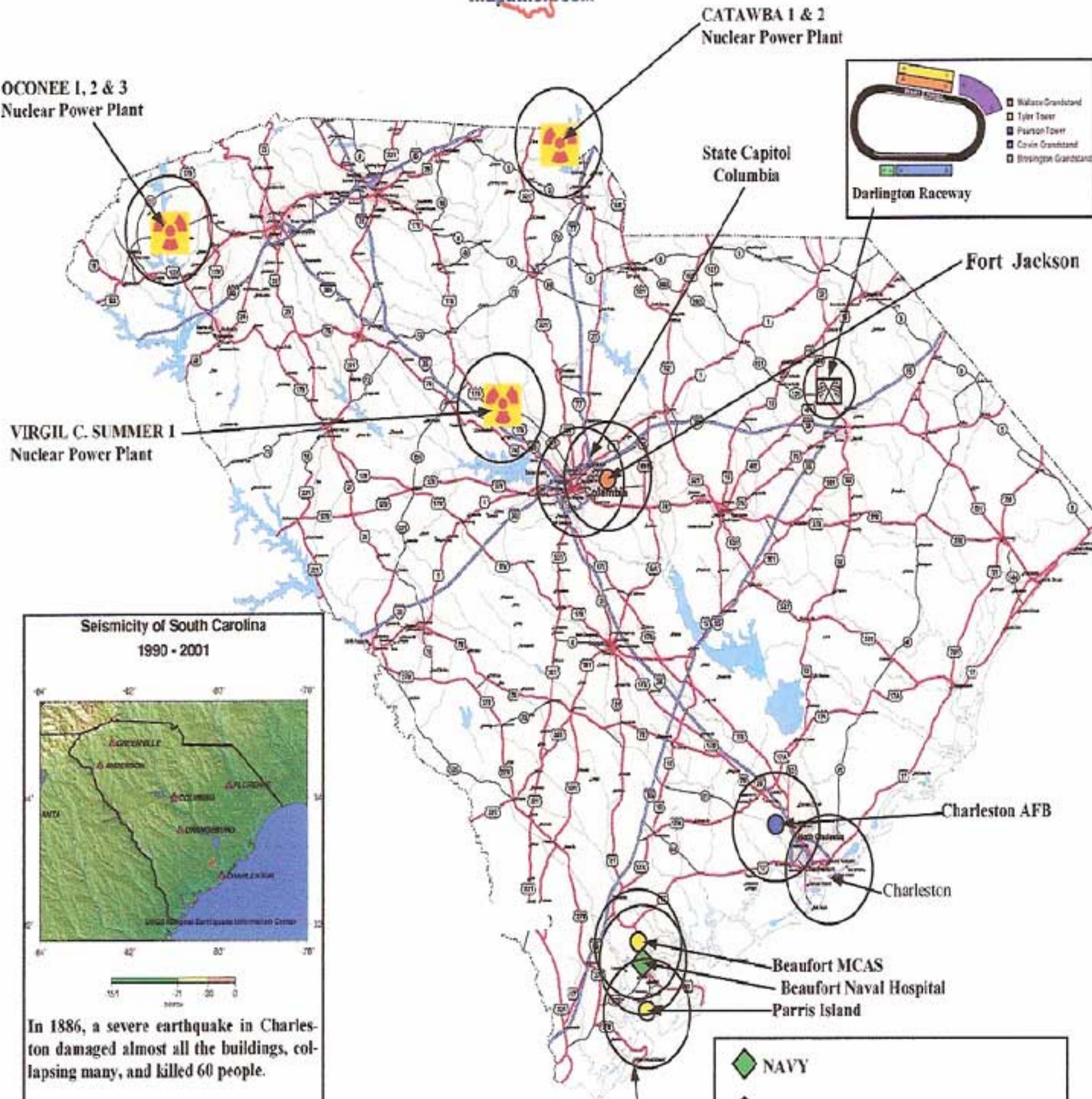
See Legend for target symbols. Major roads will be crowded on even good days. There are a lot of people sharing a few roads within a confined space. Once outside Rhode Island, you enter other congested traffic areas from other major cities. Other targets may not be named but represent local areas of concern. During certain special events, such as sports events, races, or any gathering of large numbers of people, care must be taken to avoid these areas. Political areas, such as State Capitols are also areas to avoid.

NOTE:
During crisis periods, military convoys and emergency vehicles will have the right-of-way.

Rogue Turtle's Threat Analysis

SOUTH CAROLINA

April, 2006



In 1886, a severe earthquake in Charleston damaged almost all the buildings, collapsing many, and killed 60 people.

Seismic activity continues in this area and should be considered a geologically active area.

See Legend for target symbols. Other targets may not be named but represent local areas of concern. During certain special events, such as sports events, races, or any gathering of large numbers of people, care must be taken to avoid these areas. Political areas, such as State Capitols are also areas to avoid. Military convoys and emergency vehicles will have the right-of-way and your travel around these areas may be restricted. See surrounding states for overlapping threat area.

	NAVY
	COAST GUARD
	OTHER
	ARMY
	AIR FORCE
	MARINES
	NUCLEAR POWER PLANT
	Racetrack
	AVOIDANCE AREA 25 MILES

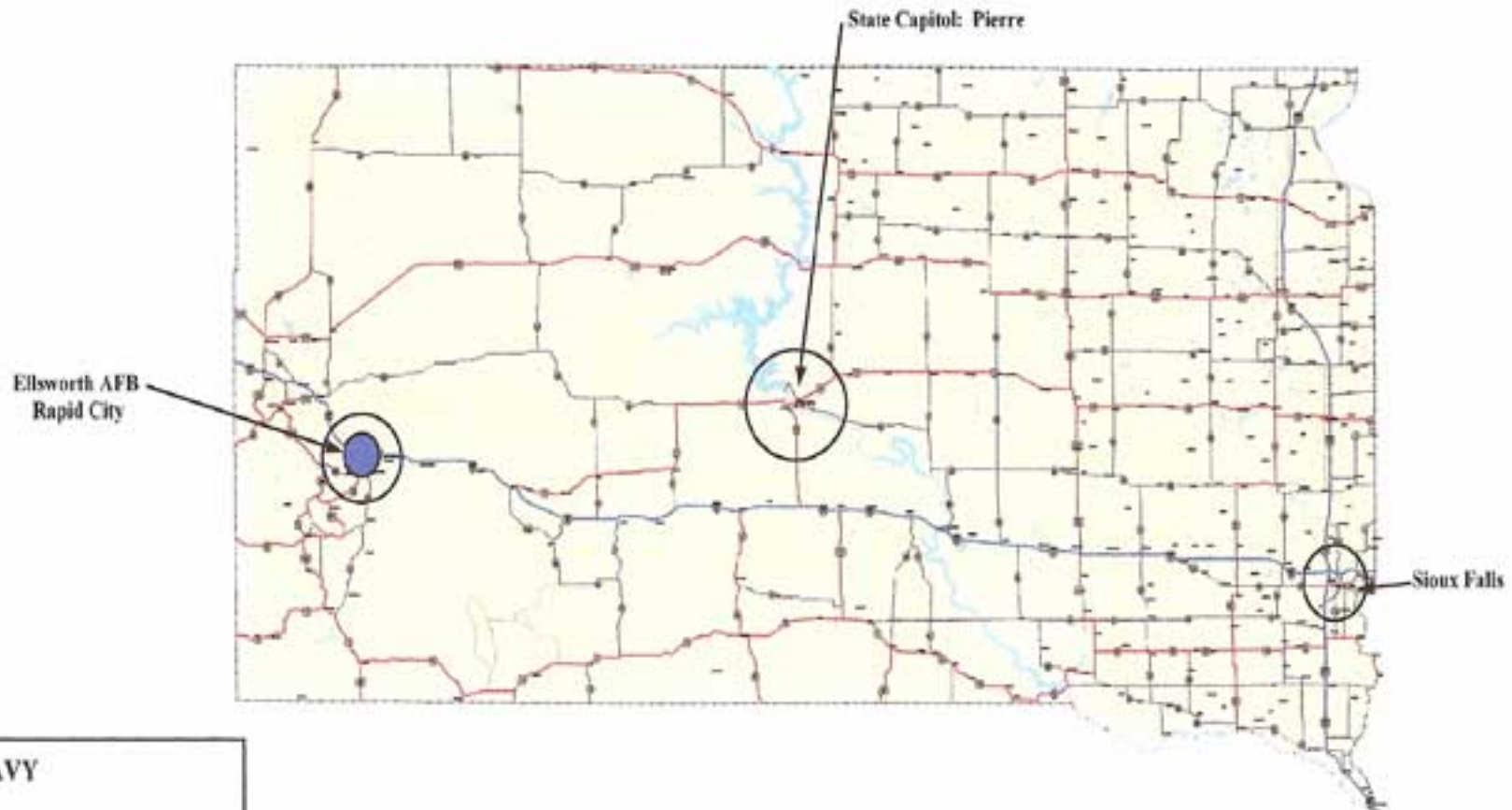
LEGEND

Rogue Turtle's Threat Analysis

SOUTH DAKOTA



April, 2006

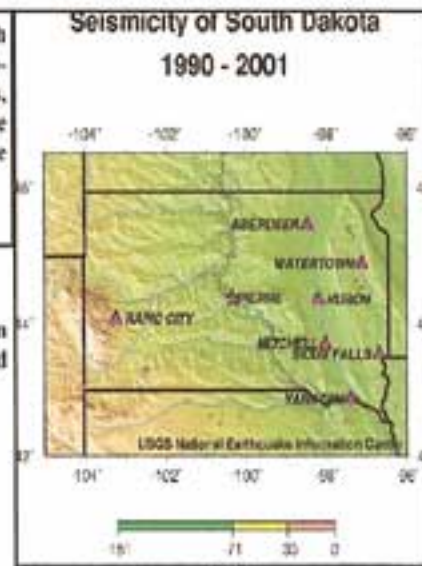


South Dakota has NO nuclear power plants.

See Legend for target symbols. Other targets may not be named but represent local areas of concern. During certain special events, such as sports events, races, or any gathering of large numbers of people, care must be taken to avoid these areas. Political areas, such as State Capitols are also areas to avoid.

NOTE: During crisis periods, military convoys and emergency vehicles will have the right-of-way and your travel around these areas may be restricted.

Seismic activity around South Dakota is limited with widely spaced events. No severe earthquakes have happened in the past. Minor tremors have rattled windows, cracked walls and moved loose furniture around. Some events were associated with loud noises coming from the ground.



Rogue Turtle's Threat Analysis

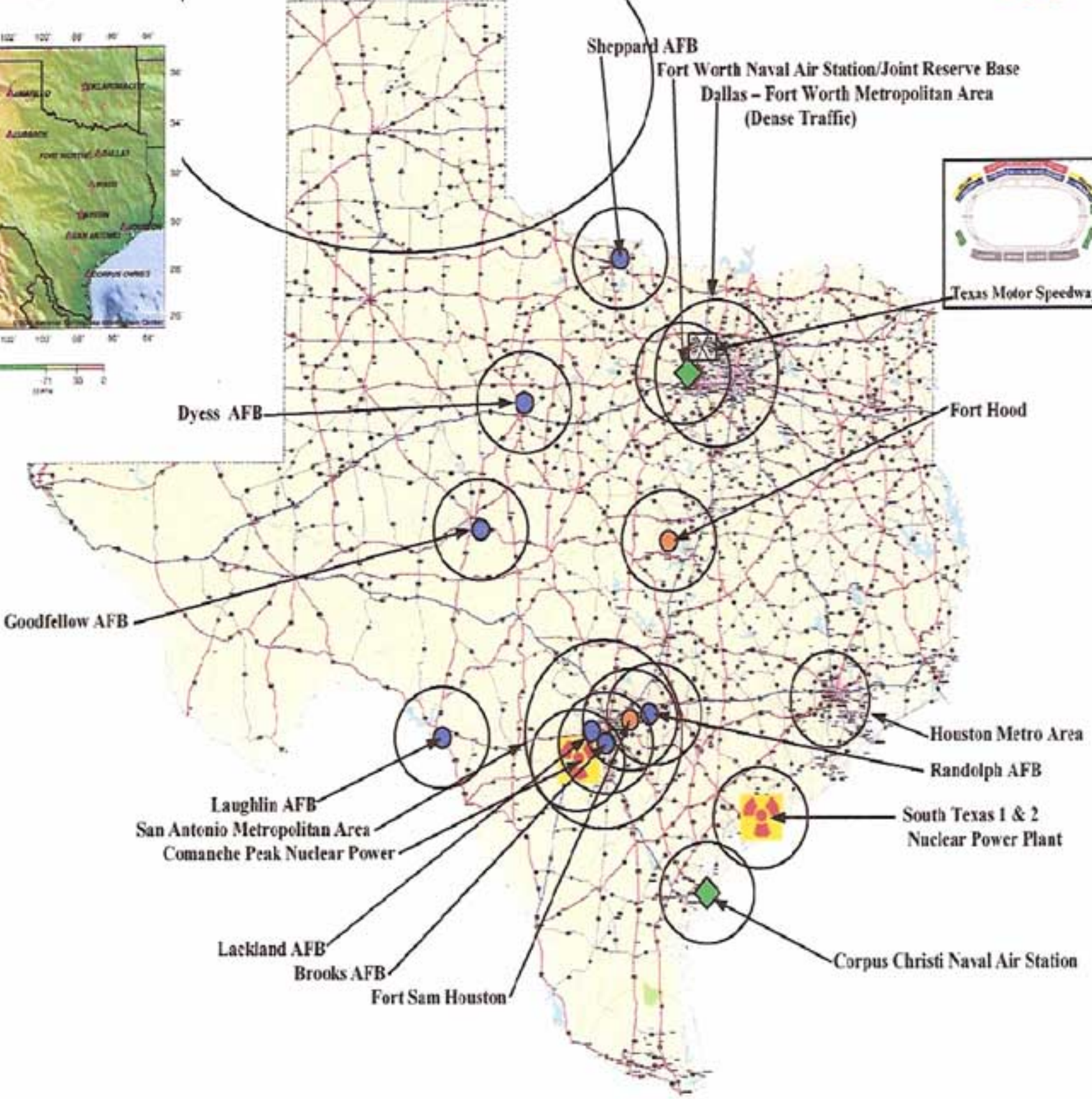
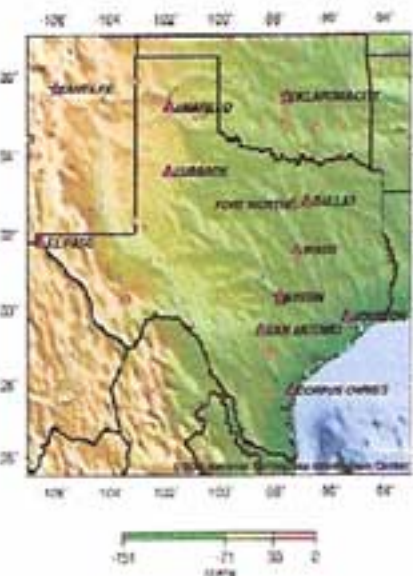
TEXAS

"Tornado Alley" starts here

Mapathon.com

1990 - 2001
Seismicity of Texas

April, 2006



◆ NAVY
◆ COAST GUARD
▲ OTHER
● ARMY Racetrack
● AIR FORCE
● MARINES
☢ NUCLEAR POWER PLANT
 AVOIDANCE AREA ± 25 MILES
LEGEND

See Legend for target symbols. Other targets may not be named but represent local areas of concern. There are numerous tourist attractions in Texas, and all are of special concern to security personnel. During certain special events, such as sports events, races, or any gathering of large numbers of people, care must be taken to avoid these areas. Political areas, such as State Capitols are also areas to avoid.

NOTE: During crisis periods, military convoys and emergency vehicles will have the right-of-way and your travel around these areas may be restricted.

Seismic records show that most earthquakes have occurred in the Panhandle region of the state, with varying intensities. No deaths or injuries have been reported. The time between events seems to be between 2 to 18 years.

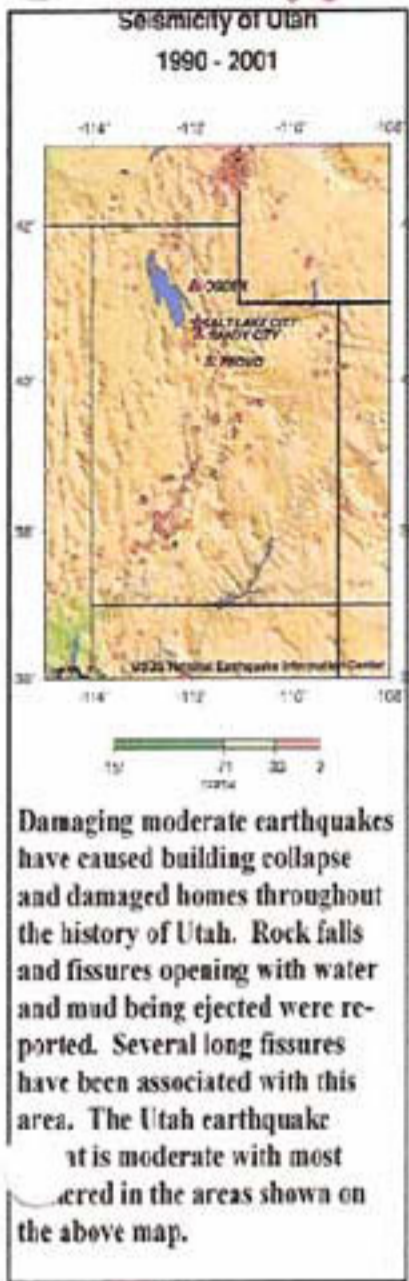
Off shore drilling rigs, as well as the Texas coastline, are vulnerable to Hurricane force winds, flooding, and Tsunami waves.

Rogue Turtle's Threat Analysis

UTAH

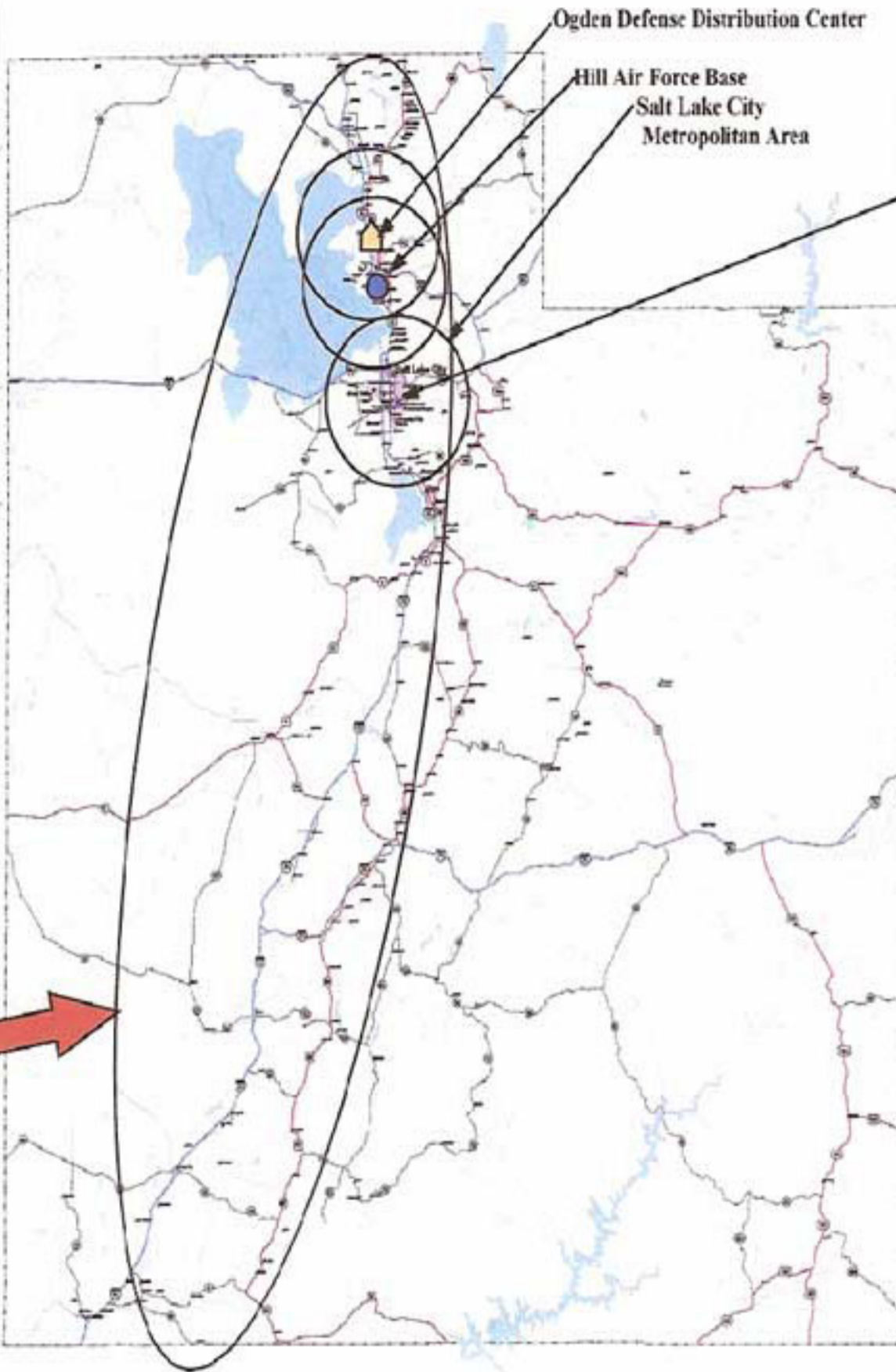
Mapathon.com

April, 2006



Damaging moderate earthquakes have caused building collapse and damaged homes throughout the history of Utah. Rock falls and fissures opening with water and mud being ejected were reported. Several long fissures have been associated with this area. The Utah earthquake at is moderate with most centered in the areas shown on the above map.

EARTHQUAKE HAZARD IN THIS AREA



- NAVY
 - COAST GUARD
 - OTHER
 - ARMY
 - AIR FORCE
 - MARINES
 - NUCLEAR POWER PLANT
 - AVOIDANCE AREA ± 25 MILES
- LEGEND

There are NO nuclear power plants in Utah.

See Legend for target symbols. Other targets may not be named but represent local areas of concern. Salt Lake City is a major tourist attraction drawing millions of tourists each year. These areas are of special concern to security personnel. During certain special events, such as sports events, races, or any gathering of large numbers of people, care must be taken to avoid these areas. Political areas, such as State Capitols are also areas to avoid.

NOTE: During crisis periods, military convoys and emergency vehicles will have the right-of-way and

Rogue Turtle's Threat Analysis

VERMONT



April, 2006



Vermont's seismic history lists several earthquakes whose epicenters were not easily identified. Most reported damages were only rattling dishes and windows, minor chimney damage, and loose furniture moving around. No deaths or injuries were reported. These minor tremors continue but are few and far between.



There are NO major military installations in Vermont.

See Legend for target symbols. Other targets may not be named but represent local areas of concern. During certain special events, such as sports events, races, or any gathering of large numbers of people, care must be taken to avoid these areas. Political areas, such as State Capitols are also areas to avoid.

NOTE: During crisis periods, military convoys and emergency vehicles will have the right-of-way and your travel around these areas may be restricted.

NAVY
 COAST GUARD
 OTHER
 ARMY
 AIR FORCE
 MARINES
 NUCLEAR POWER PLANT
 AVOIDANCE AREA ± 25 MILES
LEGEND

Rogue Turtle's Threat Analysis

VIRGINIA

- ◆ NAVY
- ◆ COAST GUARD
- ▲ OTHER
- ARMY
- AIR FORCE
- MARINES
- ☢ NUCLEAR POWER PLANT

○ AVOIDANCE AREA
± 25 MILES

▣ RACETRACK

Mapstool.com

April, 2006

EXTREMELY DENSE TRAFFIC AREA & HIGH SECURITY AREA

Widely scattered earthquakes have rattled Virginia for centuries. No deaths or injuries were reported but many chimneys were knocked down and walls cracked. The New Madrid quake of 1911-1912 was felt strongly in Virginia but no damage was reported.



Judge Advocate General School, University of VA, Charlottesville.

- WASHINGTON, DC METROPOLITAN AREA (Arlington, VA)
 - Henderson Hall (USMC)
 - Fort Meyer (USA)
 - Fort Belvoir (USA)
 - Quantico (USMC)
 - NORTH ANNA 1 & 2 Nuclear Power Plan
 - Naval Warfare Center
 - RICHMOND METROPOLITAN AREA
 - Richmond Defense Supply Center
 - Yaktown Navy Weapons Center
 - Langley AFB
 - Fort Monroe
 - Armed Forces Staff College
 - Fort Story
 - USCG Hampton Roads
 - Little Creek Navy Base
 - Ocean NAS
 - Dan Creek Trng. Ctr.
 - SURRY 1 & 2 Nuclear Power Plant
 - Fort Eustis NW Security Group
- DENSE MILITARY TRAFFIC AREA
HIGH SECURITY AREA (BRIDGES)
DENSE LOCAL TRAFFIC

See Legend for target symbols. Other targets may not be named but represent local areas of concern. For example, Richmond is a major tourist attraction with millions of visitors each year. This clearly is an area of interest for security personnel. During certain special events, such as sports events, races, or any gathering of large numbers of people, care must be taken to avoid these areas. Political areas, such as State Capitols are also areas to avoid.

NOTE: During crisis periods, military convoys and emergency vehicles will have the right-of-way and your travel around these areas may be restricted.

A quick glance at the Virginia map tells you to avoid the coastal cities no matter what. Highly concentrated high risk targets and military activity could cause MAJOR delays in travel. Head inland to avoid congested areas.

Rogue Turtle's Threat Analysis WASHINGTON

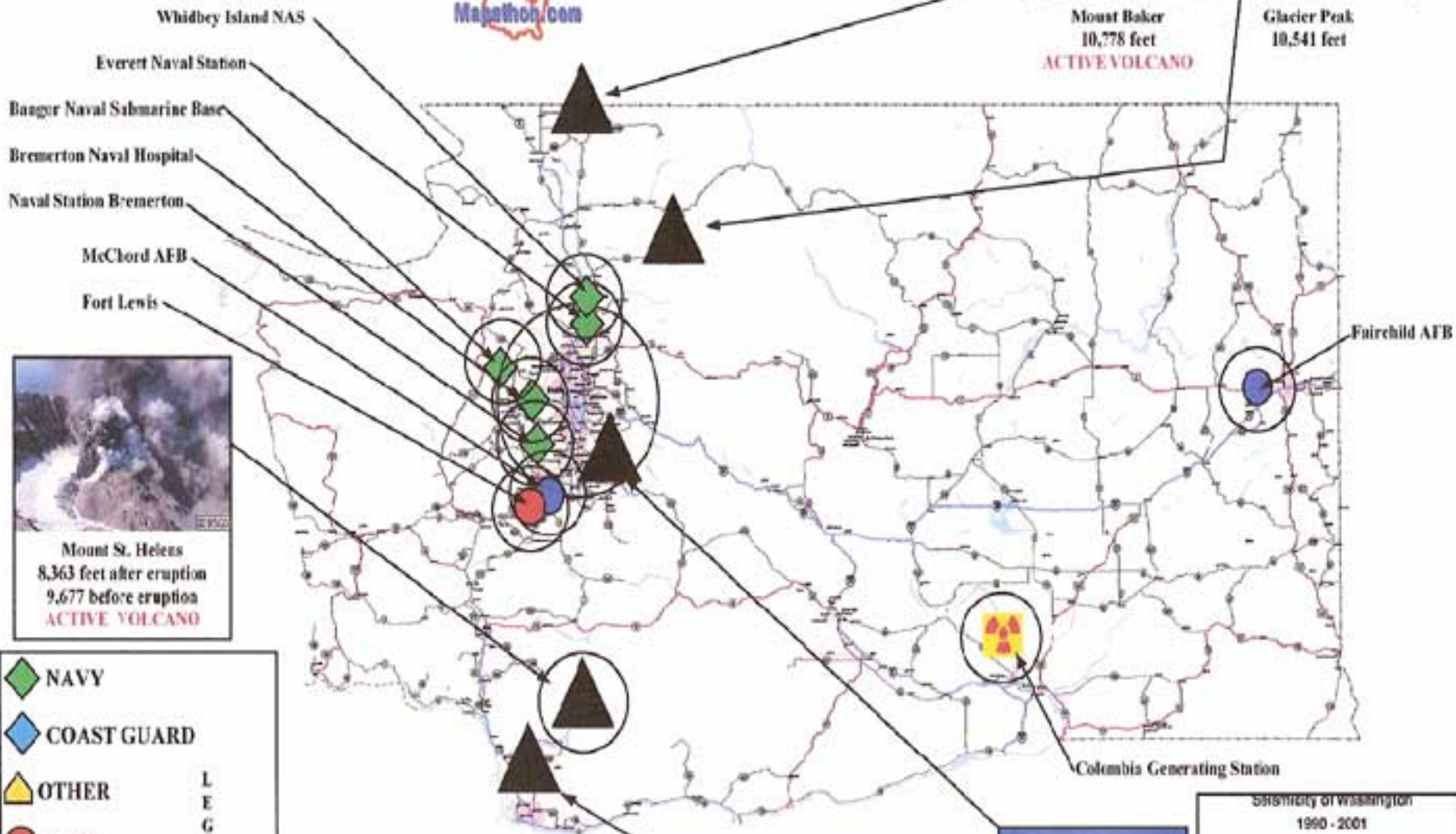
April, 2006

Mapathon.com



Mount Baker
10,778 feet
ACTIVE VOLCANO

Glacier Peak
10,541 feet



Mount St. Helens
8,363 feet after eruption
9,677 before eruption
ACTIVE VOLCANO

LEGEND

- NAVY
- COAST GUARD
- OTHER
- ARMY
- AIR FORCE
- MARINES
- NUCLEAR POWER PLANT
- AVOIDANCE AREA

WARNING: THE CASCADE MOUNTAINS IN WESTERN WASHINGTON HAVE NUMEROUS ACTIVE VOLCANOES. Travel around Mt. St. Helens may be restricted. This is a **HIGHLY ACTIVE** geological area with frequent earthquakes.

Highly dense traffic in the Seattle-Tacoma area makes it an area to avoid in an emergency. High mountains and few roads make travel difficult, particularly in the winter months.

Military convoys and emergency vehicles will have the right of way and with limited roads, expect long delays in travel.

Mount Adams
12,276 feet
SEMI-ACTIVE VOLCANO
Last eruption 1000 years ago

Mount Rainier
14,410 feet
ACTIVE VOLCANO
Last eruption 1840



Rogue Turtle's Threat Analysis

WEST VIRGINIA

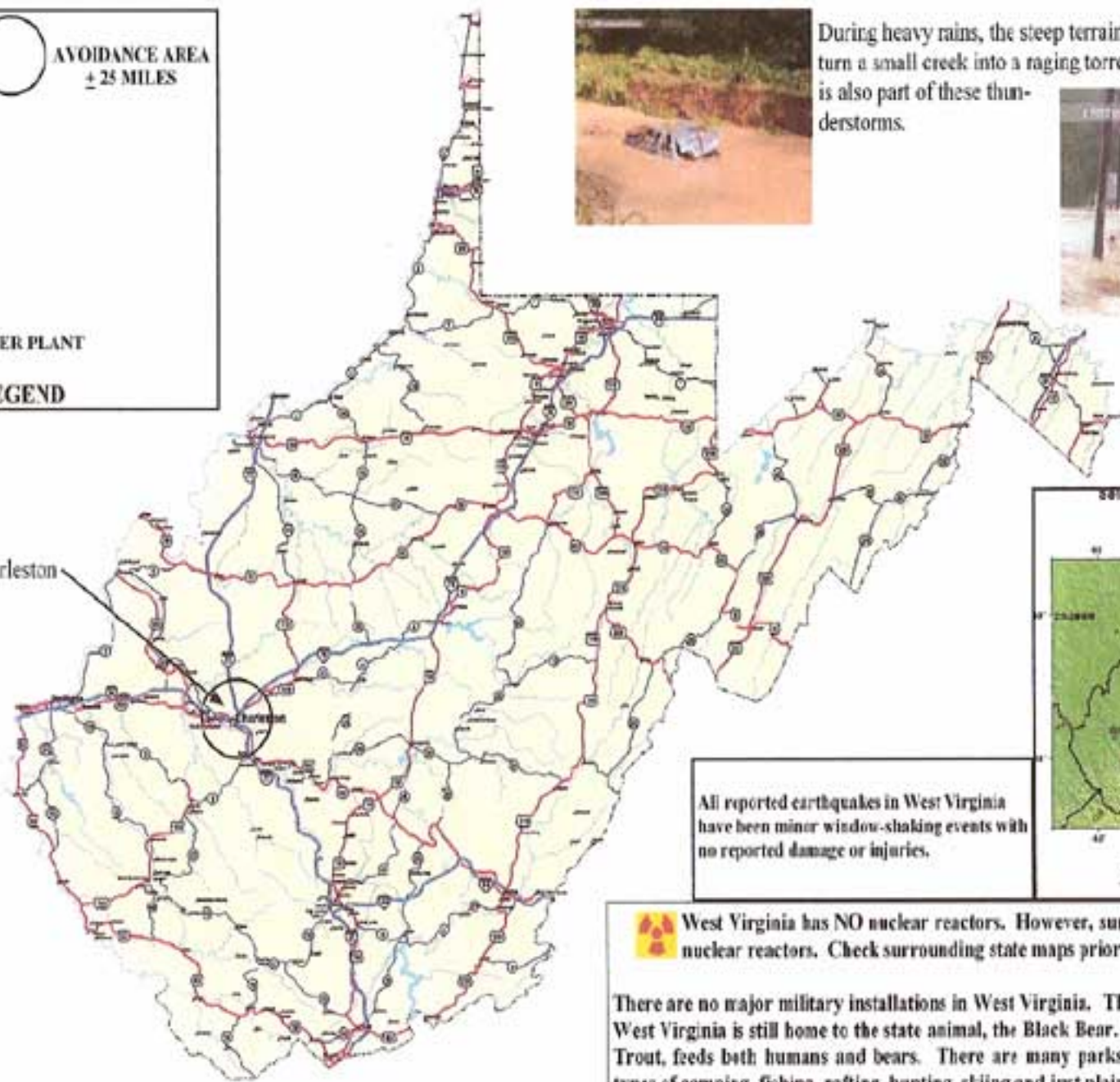
April, 2006



During heavy rains, the steep terrain of West Virginia can turn a small creek into a raging torrent. Heavy lightning is also part of these thunderstorms.



State Capitol: Charleston



All reported earthquakes in West Virginia have been minor window-shaking events with no reported damage or injuries.



West Virginia has NO nuclear reactors. However, surrounding states DO have nuclear reactors. Check surrounding state maps prior to departure.

There are no major military installations in West Virginia. The mountainous terrain of West Virginia is still home to the state animal, the Black Bear. The state fish, the Brook Trout, feeds both humans and bears. There are many parks in West Virginia for all types of camping, fishing, rafting, hunting, skiing and just plain old lounging around.

This is a "laid-back" state that should be considered as a location for a shelter for those living in the Eastern part of the United States.

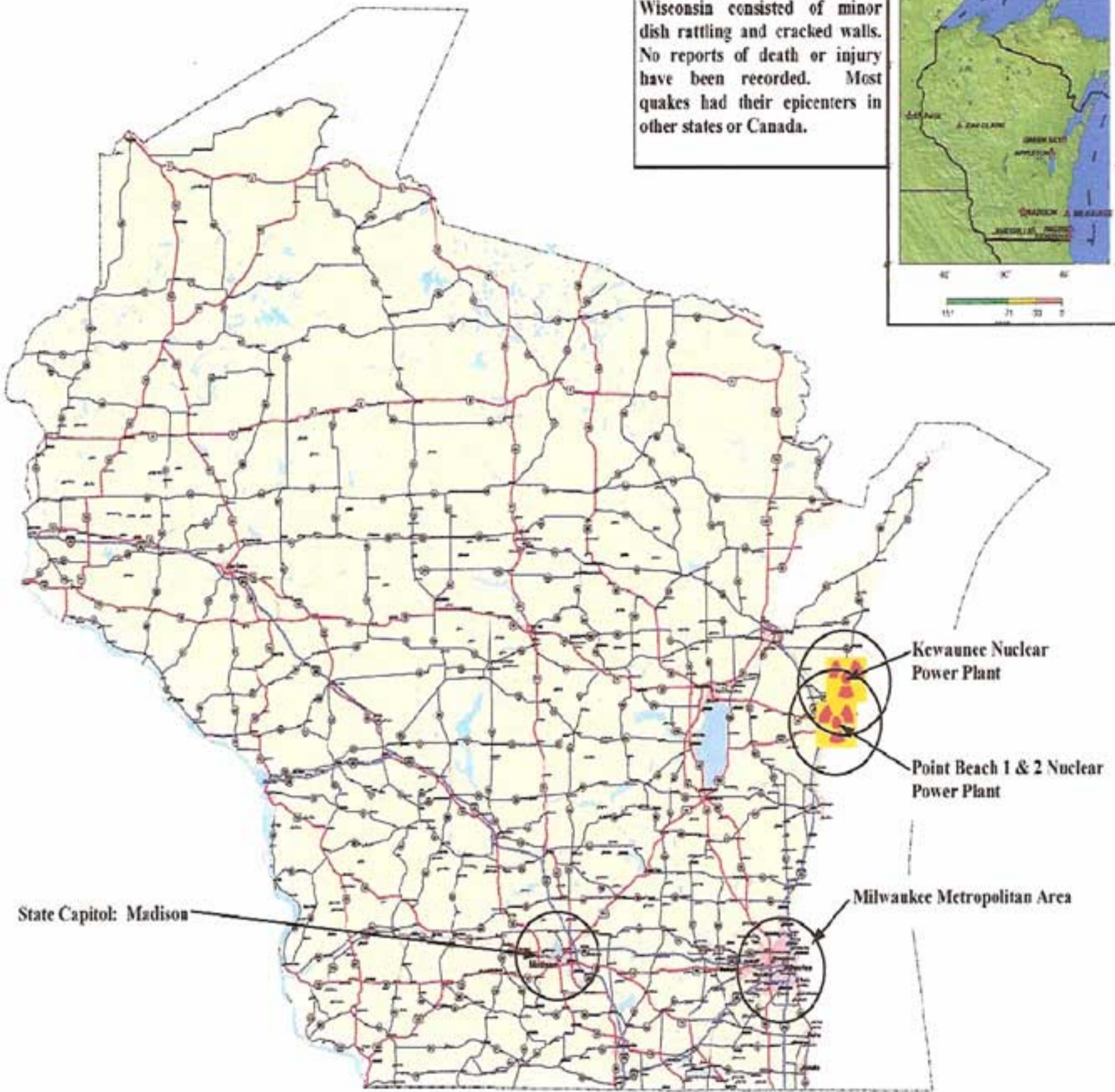
Rogue Turtle's Threat Analysis

WISCONSIN

Mapathon.com

April, 2006

Wisconsin's seismic records show only sporadic events of low magnitude. Most earthquakes felt in Wisconsin consisted of minor dish rattling and cracked walls. No reports of death or injury have been recorded. Most quakes had their epicenters in other states or Canada.



State Capitol: Madison

Kewaunee Nuclear Power Plant

Point Beach 1 & 2 Nuclear Power Plant

Milwaukee Metropolitan Area

- NAVY
- COAST GUARD
- OTHER
- ARMY
- AIR FORCE
- MARINES
- NUCLEAR POWER PLANT

There are NO major military installations in Wisconsin.

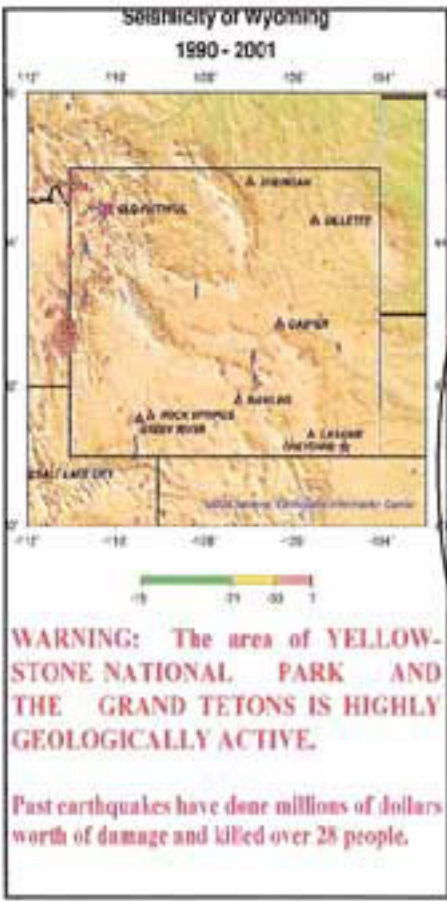
See Legend for target symbols. Other targets may not be named but represent local areas of concern. During certain special events, such as sports events, races, or any gathering of large numbers of people, care must be taken to avoid these areas. Political areas, such as State Capitols are also areas to avoid.

NOTE: During crisis periods, military convoys and emergency vehicles will have the right-of-way and your travel around these areas may be restricted.

AVOIDANCE AREA
± 25 MILES

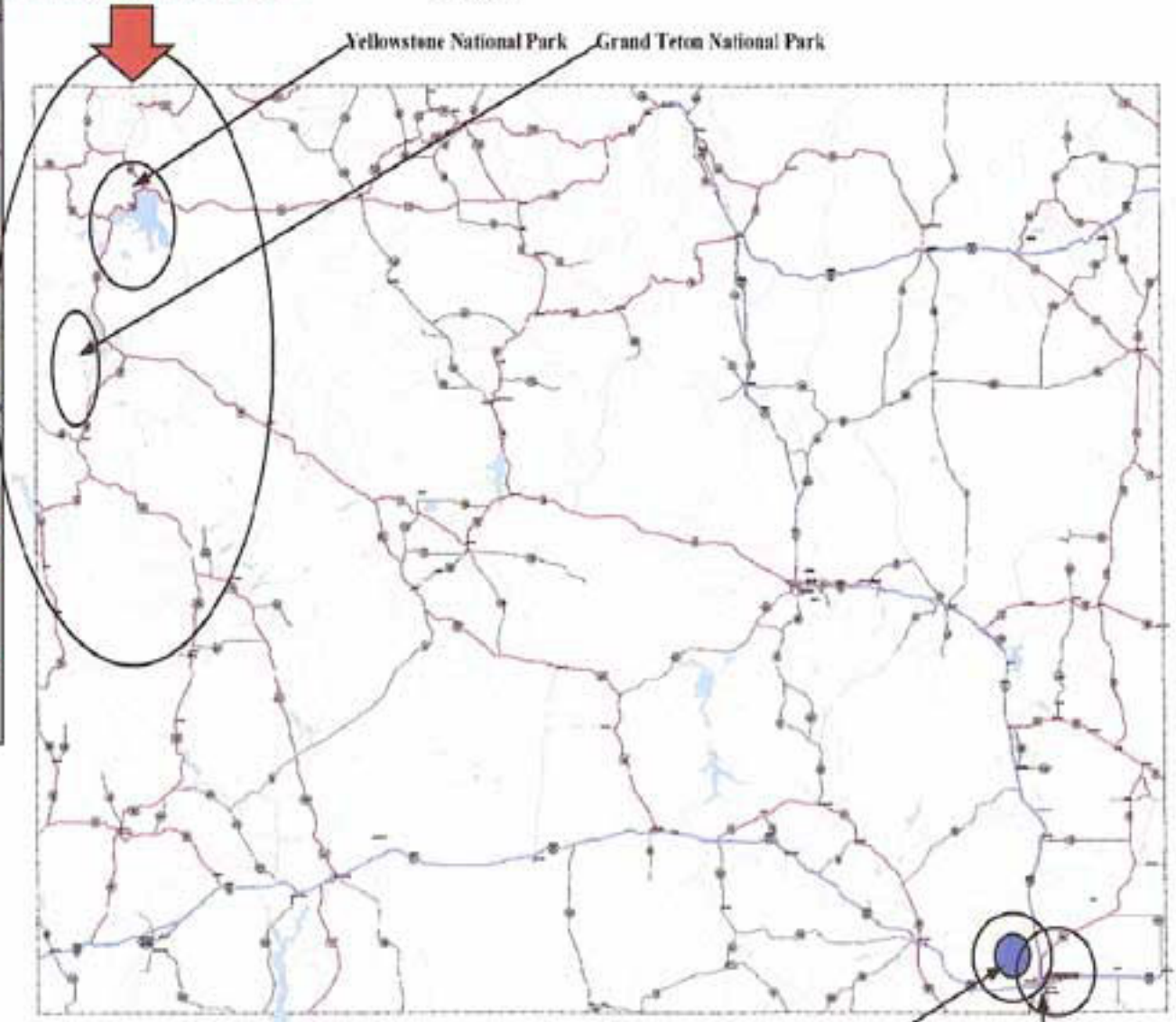
LEGEND

**Rogue Turtle's Threat Analysis
WYOMING**



EARTHQUAKE THREAT AREA

April, 2006



LEGEND

- ◆ NAVY
- ◆ COAST GUARD
- ▲ OTHER
- ARMY
- AIR FORCE
- MARINES
- ☢ NUCLEAR POWER PLANT
- AVOIDANCE AREA ± 25 MILES

☢ Wyoming has NO nuclear power plants.

See Legend for target symbols. Other targets may not be named but represent local areas of concern. During certain special events, such as sports events, races, or any gathering of large numbers of people, care must be taken to avoid these areas. Political areas, such as State Capitols are also areas to avoid.

NOTE: During crisis periods, military convoys and emergency vehicles will have the right-of-way and your travel around these areas may be restricted.