Second Edition

Pathfinder®

Extinction Curse

Siege of the Dinosaurs

INTERACTIVE MAPS PART 4 OF 6

Cartography by Jason Juta

Map Tags Off

Grid Off

Map Tags Off

Grid Off

Map Tags Off

Grid Off

Map Tags Off

Grid Off

EAST ROAD BLOCKADE
1 SQUARE = 10 FEET



DINOSAUR CORRALS
1 SQUARE = 10 FEET

VERDANT PASSAGE BLOCKADE
1 SQUARE = 10 FEET

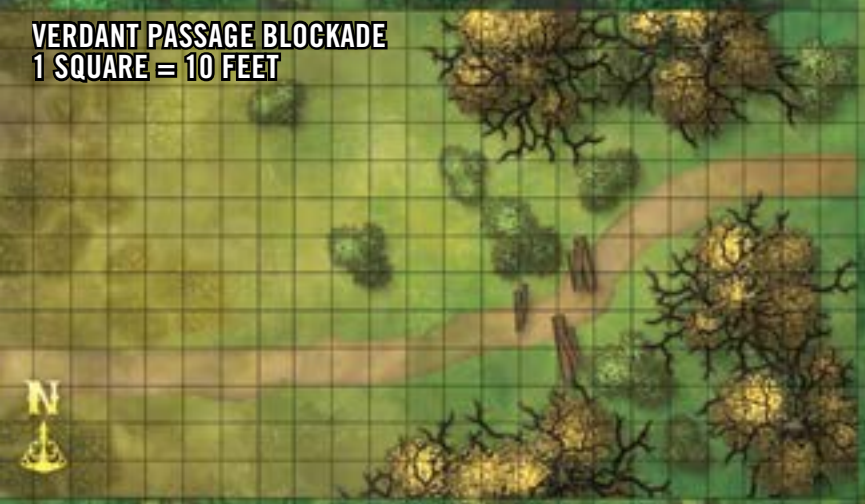

FIEND ENCLOSURE
1 SQUARE = 10 FEET

GUG HUTS
1 SQUARE = 10 FEET

XULGATH'S VENGEANCE
1 SQUARE = 10 FEET

Map Tags Off

Grid Off