Second Edition

Pathfinder®



Agents of Edgewatch
Adventure Path

SIXTY FEET UNDER

INTERACTIVE MAPS PART 2 OF 6

Cartography by ROB LAZZARETTI

Map Tags Off

Grid Off



Map Tags Off

Grid Off

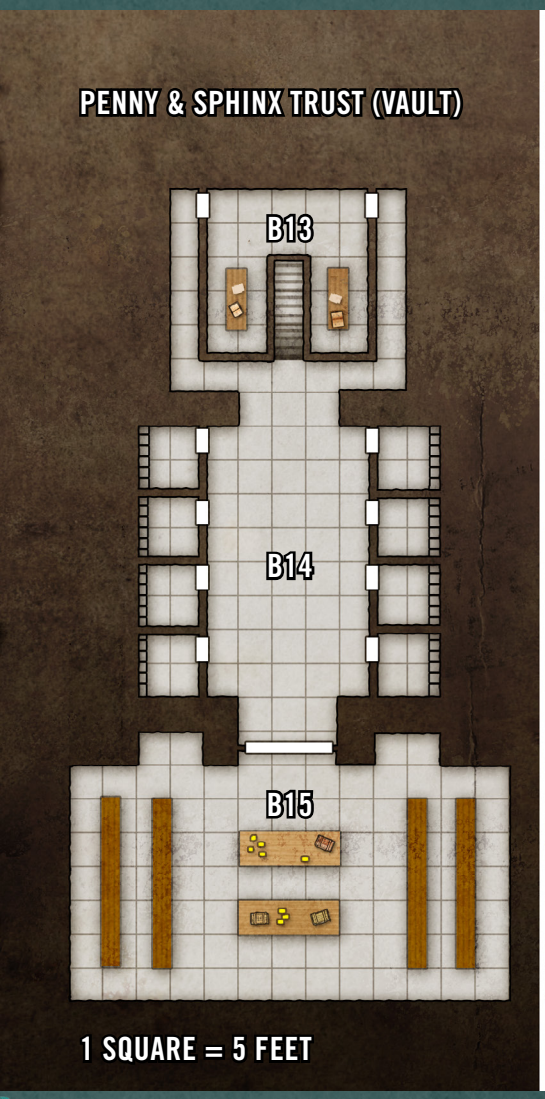



Map Tags Off

Grid Off



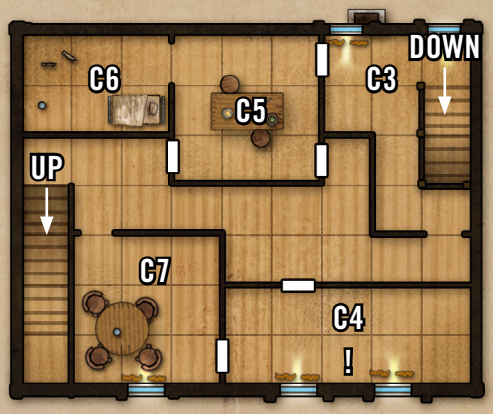

COPPER HAND HIDEOUT
1 SQUARE = 5 FEET




Map Tags Off
Grid Off
Secret Door Off
SKINSAW SANCTUM MAIN LEVEL
1 SQUARE = 5 FEET
N
W
E
S
DOWN
D34
D35
S
D31
D33
D32
D30
D28
D29
D25
D26
S
D15
D14
D27
D23
D24
D12
D22
D20
D13
D11
D21
D9
S
D19
D10
D8
D7
D18
D16
D6
D2
D17
D5
D4
D1
D3
CATACOMBS
1 SQUARE = 5 FEET

Secret Door Off

Map Tags Off
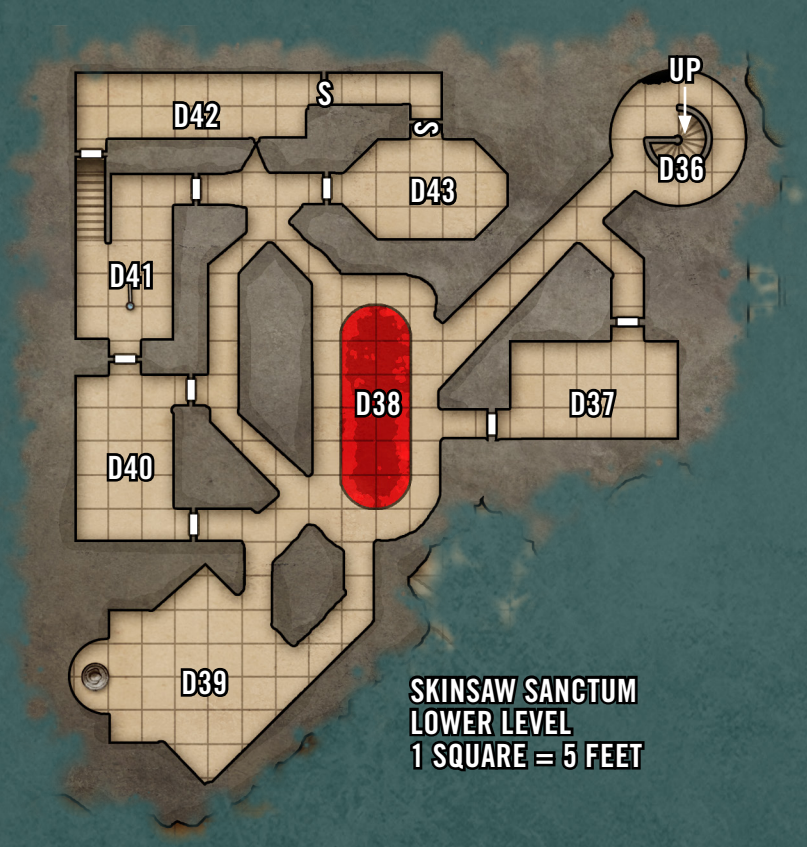
Grid Off