

NAVIGATOR'S STARCHARTS

Judges Guild



SECTOR MAPPING SYSTEM



Approved For Use With

TRAVELLER™


520
\$4.98

Approved
For Use With **TRAVELLER™**

Judges Guild's 1981 edition of **Navigator's Starcharts** was a sector mapping system for **Traveller** referees. The 112 page 8-1/2 x 11 inch booklet included a Table of Contents (blank so the referee could enter subsector names for six sectors), six blank Sector maps (plus a legend on the back and space for notes), and 96 blank individual subsector maps (and blank planetary contents lists).

This updated PDF edition eliminates the redundant pages and adds rotated pages for ease of reading and printing.

Title Page	2
Sector and Subsector Table of Contents	3
Blank Sector Map	4
Blank Sector Notes	5
Blank Subsector Map	6
Blank Subsector Map Rotated	7
Blank Subsector Contents Rotated	8
Back Cover	9



Navigator's Starcharts had at least two reasonable uses:

- a referee could custom generate and administer a large stellar territory for a comprehensive campaign, and
- a player (taking the role of a navigator) could record the voyages of his ship, noting not only the worlds which he visited, but the uncharted star systems which he observed but had not yet visited.

NAVIGATOR'S STARCHARTS

SECTOR MAPPING SYSTEM

Copyright © 1981 by **Judges Guild, Incorporated**, R. R. 8, Box 9, 1221 N. Sunnyside Road, Decatur, Illinois 62522. All rights reserved. This material is a playaid designed and officially approved for use with **Traveller**. **Traveller** is **Game Designers' Workshop's** trademark for its science-fiction role-playing game. The trademark is used with permission. The contents of this item may need to be changed by the individual Judge to suit the campaign he or she moderates. No similarity between any of the names of characters, persons, and/or institution in this publication with those of any living or dead person or institution is intended, and any such similarity which may exist is purely coincidental. Printed in the United States of America.

NAVIGATOR'S STARCHARTS

SECTOR MAPPING SYSTEM

Sector and Subsector Index

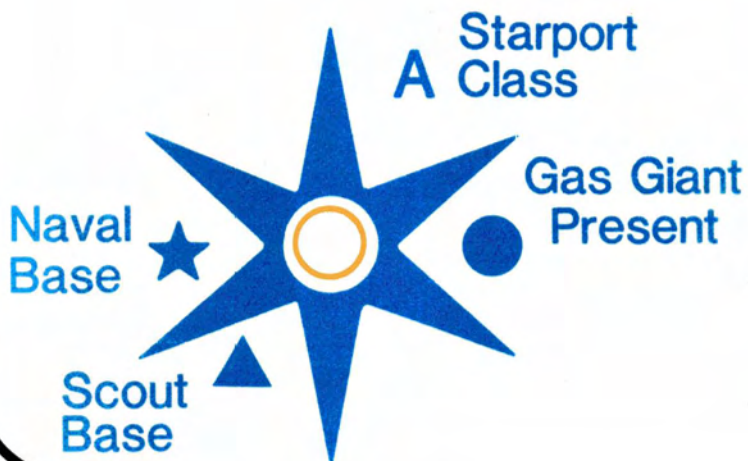
Sector _____	.. 3	Sector _____	.. 39	Sector _____	.. 75
_____	.. 5	_____	.. 41	_____	.. 77
_____	.. 6	_____	.. 42	_____	.. 78
_____	.. 7	_____	.. 43	_____	.. 79
_____	.. 8	_____	.. 44	_____	.. 80
_____	.. 9	_____	.. 45	_____	.. 81
_____	.. 10	_____	.. 46	_____	.. 82
_____	.. 11	_____	.. 47	_____	.. 83
_____	.. 12	_____	.. 48	_____	.. 84
_____	.. 13	_____	.. 49	_____	.. 85
_____	.. 14	_____	.. 50	_____	.. 86
_____	.. 15	_____	.. 51	_____	.. 87
_____	.. 16	_____	.. 52	_____	.. 88
_____	.. 17	_____	.. 53	_____	.. 89
_____	.. 18	_____	.. 54	_____	.. 90
_____	.. 19	_____	.. 55	_____	.. 91
_____	.. 20	_____	.. 56	_____	.. 92
Sector _____	.. 21	Sector _____	.. 57	Sector _____	.. 93
_____	.. 23	_____	.. 59	_____	.. 95
_____	.. 24	_____	.. 60	_____	.. 96
_____	.. 25	_____	.. 61	_____	.. 97
_____	.. 26	_____	.. 62	_____	.. 98
_____	.. 27	_____	.. 63	_____	.. 99
_____	.. 28	_____	.. 64	_____	.. 100
_____	.. 29	_____	.. 65	_____	.. 101
_____	.. 30	_____	.. 66	_____	.. 102
_____	.. 31	_____	.. 67	_____	.. 103
_____	.. 32	_____	.. 68	_____	.. 104
_____	.. 33	_____	.. 69	_____	.. 105
_____	.. 34	_____	.. 70	_____	.. 106
_____	.. 35	_____	.. 71	_____	.. 107
_____	.. 36	_____	.. 72	_____	.. 108
_____	.. 37	_____	.. 73	_____	.. 109
_____	.. 38	_____	.. 74	_____	.. 110

Date _____

THE
JOURNAL OF
THE
ROYAL ANTHROPOLOGICAL INSTITUTE
OF GREAT BRITAIN AND IRELAND
VOLUME 100
PART 1
2000


NOTES

MAP KEY



Subsector _____ Sector _____

Date _____ Authority _____



[illegible]

Subsector _____ Sector _____

Date _____ Authority _____

[illegible]


Subsector Name




Asteroids

Water
Present

No Water
Present





TASMAN

All Worlds in this Subsector are members of or are claimed by the Mandarin Co-Dominion. This area was primarily occupied and developed during the previous peaceful expansion.

Agon	2513	E220549	8	Rich, Non-Agricultural
Guadelupe	2516	DA69647	5	Waterworld
Hermosadd	2519	EABA972	8	Non-Industrial
Apolis	2611	XAB9500	8	Non-Industrial
	2612	D372586	7	Non-Industrial
	2613	AAC4500	A	Non-Industrial
	2615	A110620	A	Non-Agricultural
		A000675	A	Asteroid Belt
	2613	554156	7	Non-Industrial
AGON		3400	B	Non-Industrial
		2714	A	Asteroid Belt
				Asteroid Belt

